FORT EUSTIS, VIRGINIA

COPTER RNAV (GPS) RWY 14

APCH CRS	Rwy ldg	3025
139°	TDZE	12
	Arpt Elev	12

[USA]

FELKER AAF (KFAF)

RNP APCH - GPS

When local altimeter setting not received, use Newport News/Williamsburg Intl altimeter setting.
VDP NA when using Newport News/Williamsburg Intl altimeter setting.
Procedure NA at night.

ODALS

MISSED APPROACH: Climbing left turn to 2000 direct OGTOE and hold.

NORFOLK APP CON	FELKER TOWER ★	GND CON
125.7 335.625	126.3 (CTAF) L 269.25	121.35 229.4

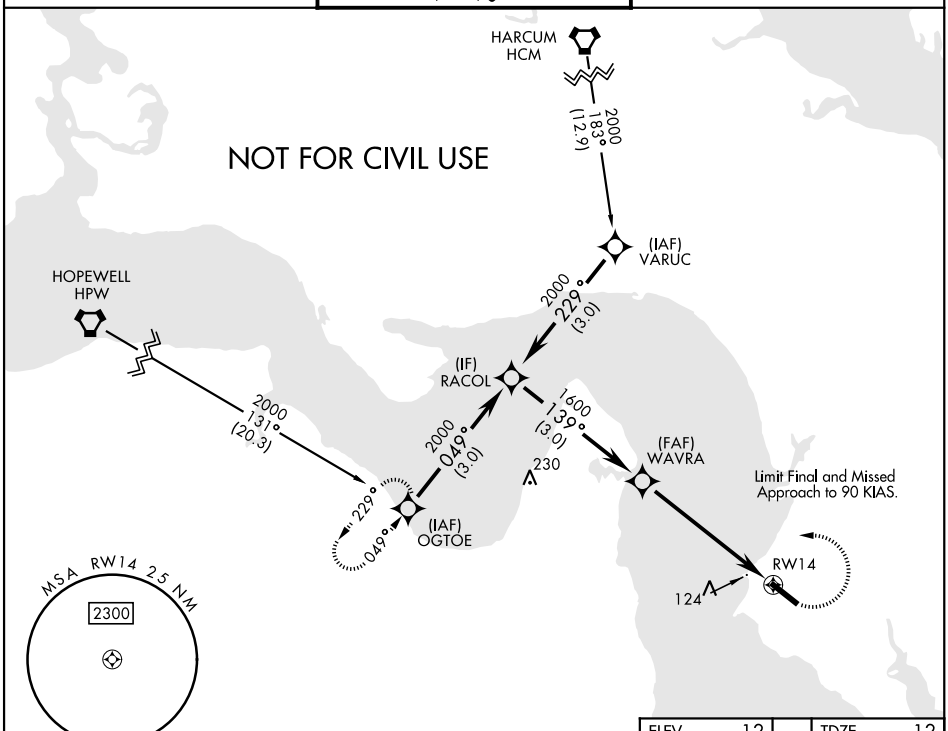

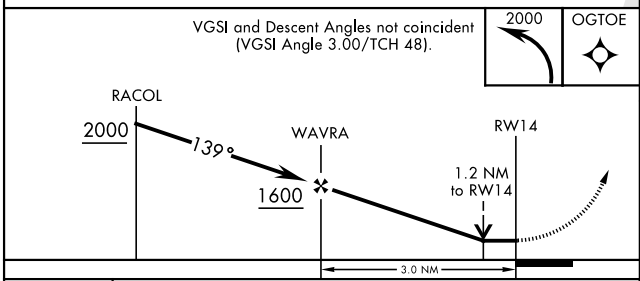

ELEV	12	TDZE	12

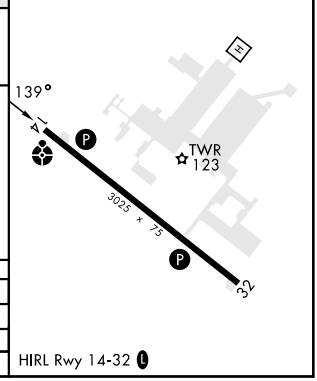

HIRL Rwy 14-32 L

CATEGORY	COPTER		
LNAV MDA	420-¾	409	(500-¾)
NEWPORT NEWS / WILLIAMSBURG INTL ALTIMETER			
LNAV MDA	440-¾	429	(500-¾)

FORT EUSTIS, VIRGINIA 37°08′N-76°37′W FELKER AAF (KFAF)

Amdt 1 30NOV23

COPTER RNAV (GPS) RWY 14

NE-3, 30 OCT 2025 to 27 NOV 2025