APP CRS	Rwy Ldg	5006
036°	TDZE	356
	Apt Elev	370

RNAV (GPS) RWY 4
ORANGE COUNTY (MGJ)

RNP APCH - GPS.

Rwy 4 helicopter visibility reduction below ¾ SM NA. Circling Rwy 8, 26 NA at night.

MISSED APPROACH: Climb to 5300 direct WERKA and on track 348° to HELON and hold, continue climb-in-hold to 5300.

ASOS	NEW YORK APP CON	AUNICOM
119.275	132.75 363.1	122.725 (CTAF) L

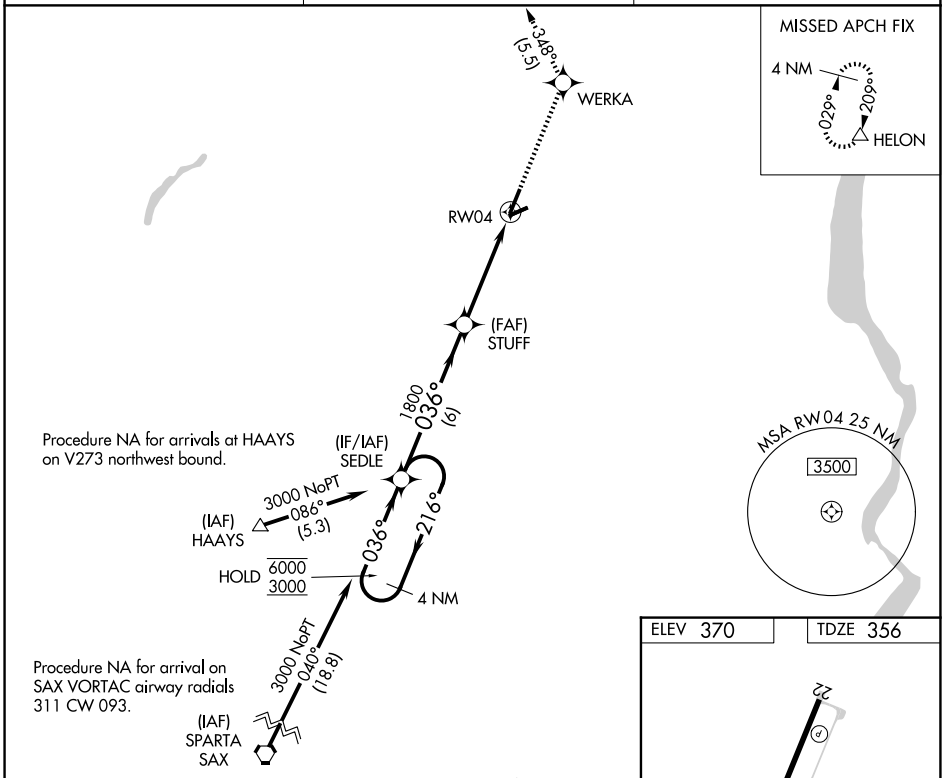

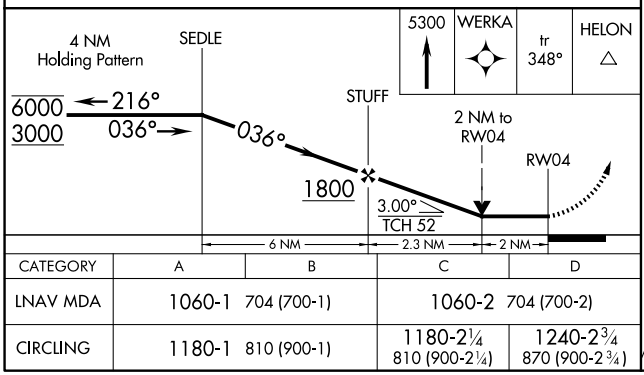

CATEGORY	A	B	C	D
LNAV MDA	1060-1 704 (700-1)		1060-2 704 (700-2)	
CIRCLING	1180-1 810 (900-1)		1180-2¼ 810 (900-2¼)	1240-2¾ 870 (900-2¾)

ELEV 370 TDZE 356

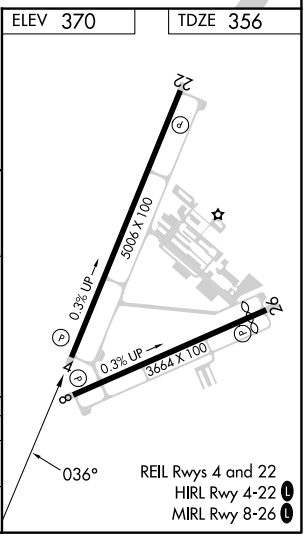

REIL Rwys 4 and 22
HIRL Rwy 4-22 L
MIRL Rwy 8-26 L

NE-2, 30 OCT 2025 to 27 NOV 2025

NE-2, 30 OCT 2025 to 27 NOV 2025