WAAS CH **50118** **W12A**	APP CRS **123°**	Rwy Ldg **5698** TDZE **2583** Apt Elev **2583**

RNAV (GPS) RWY 12
MC COOK BEN NELSON RGNL (MCK)

RNP APCH-GPS.

Circling NA to Rwys 17 and 35. For uncompensated Baro-VNAV systems, LNAV/VNAV NA below -20°C or above 54°C. Baro-VNAV and VDP NA when using Imperial Muni altimeter setting. For inoperative MALSR, increase LPV all Cats visibility to 1, when using Imperial Muni altimeter setting increase LPV all Cats visibility to 1¾ and LNAV visibility Cat A to 1. Inoperative table does not apply to LNAV/VNAV. When local altimeter setting not received, use Imperial Muni altimeter setting and increase all DAs 213 feet, and LPV all Cats visibility ¾ mile, LNAV/VNAV Cat C visibility ½ mile; increase all MDAs 220 feet, and LNAV and Circling visibility Cats A and B ¼ mile, Cat C 1 mile.

MALSR

MISSED APPROACH: Climb to 5000 direct OPUXE and hold.

ASOS	DENVER CENTER	UNICOM
119.025	**132.7 226.675**	**122.8** (CTAF) L

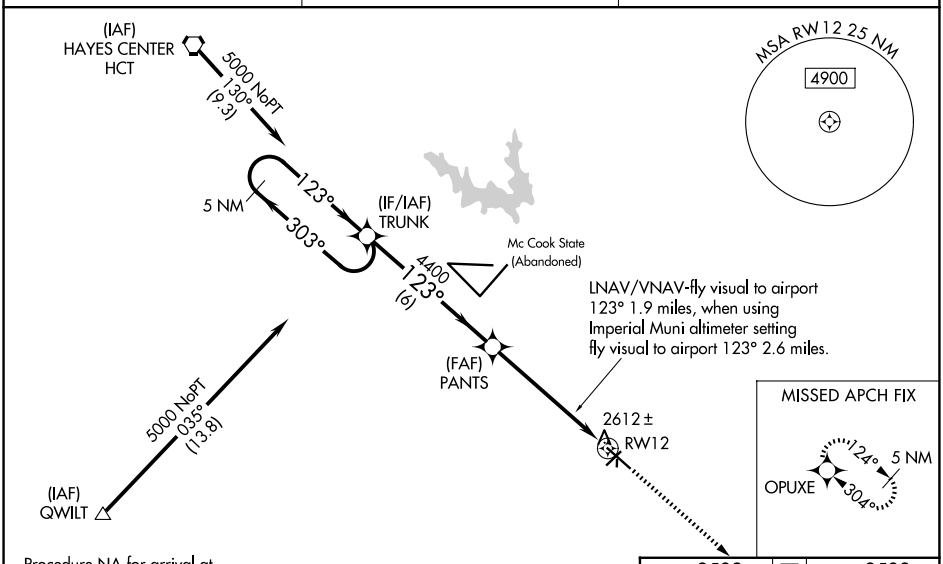

Procedure NA for arrival at QWILT on V220 westbound.

ELEV 2583 D TDZE 2583

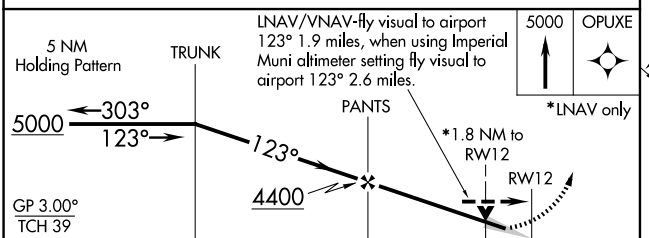

CATEGORY	A	B	C	D
LPV DA	2840-½ 257 (300-½)			NA
LNAV/VNAV DA	3240-2 657 (700-2)			NA
LNAV MDA	3180-½ 597 (600-½)		3180-1 597 (600-1)	NA
CIRCLING	3180-1 597 (600-1)		3360-2¼ 777 (800-2¼)	NA

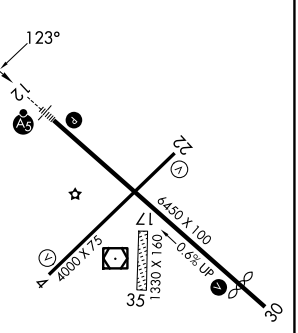

REIL Rwy 30
MIRL Rwys 4-22 and 12-30

NC-2, 30 OCT 2025 to 27 NOV 2025
NC-2, 30 OCT 2025 to 27 NOV 2025