WAAS CH 90305 W13A	APP CRS 134°	Rwy ldg 5100 TDZE 933 Apt Elev 934

RNAV (GPS) RWY 13
BARROW COUNTY (WDR)

RNP APCH.

For uncompensated Baro-VNAV systems, LNAV/VNAV NA below -16°C or above 54°C. Straight-in Rwy 13 NA at night, Circling Rwy 13, 23 NA at night. Rwy 13 helicopter visibility reduction below 1 SM NA.

MISSED APPROACH: Climb to 3000 direct CADEB and hold.

AWOS-3	ATLANTA APP CON *	UNICOM
118.575	132.475 291.1	123.0 (CTAF) L

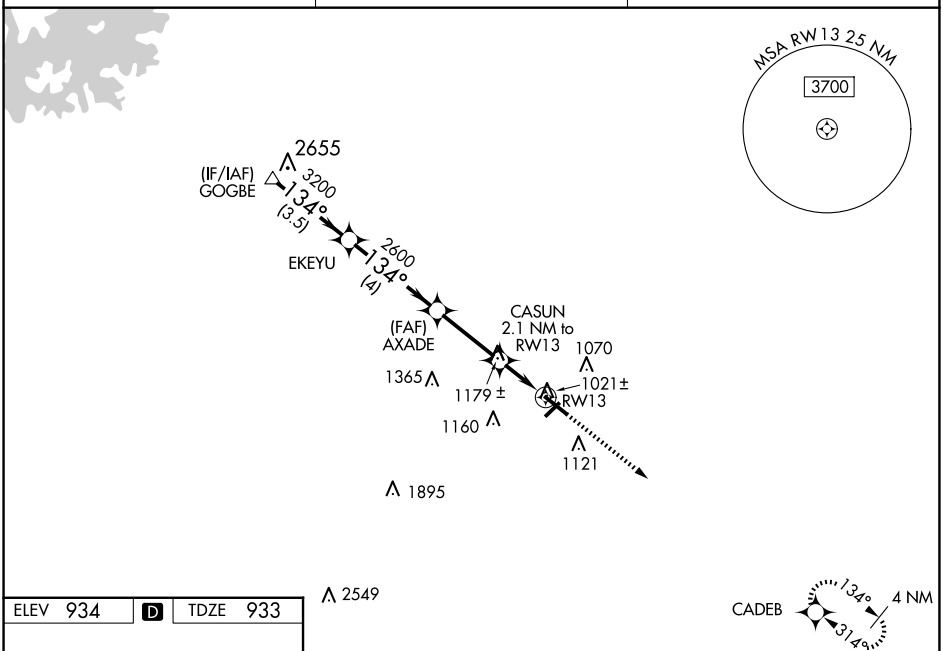

ELEV 934 | D | TDZE 933

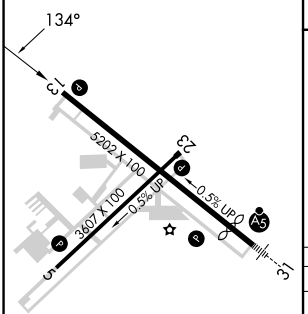

HIRL Rwy 13-31 L
MIRL Rwy 5-23 L

VGSI and RNAV glidepath not coincident (VGSI Angle 3.00/TCH 30).

3000 | CADEB

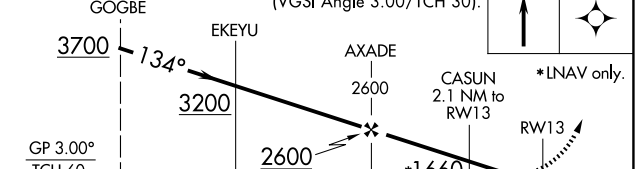

CATEGORY	A	B	C	D
LPV DA	1207-1 274 (300-1)			
LNAV/VNAV DA	1422-1⅜ 489 (500-1⅜)			
LNAV MDA	1300-1 367 (400-1)			
CIRCLING	1400-1 466 (500-1)	1580-1 646 (700-1)	1660-2 726 (800-2)	1660-2¼ 726 (800-2¼)

SE-4, 30 OCT 2025 to 27 NOV 2025