WAAS CH 97414 W26A	APP CRS 259°	Rwy Ldg 5000 TDZE 463 Apt Elev 463

RNAV (GPS) RWY 26R
SPIRIT OF ST LOUIS (SUS)

RNP APCH - GPS.

Baro-VNAV and VDP NA when using St Louis Lambert Intl altimeter setting.
Rwy 26R helicopter visibility reduction below ¾ SM NA. For uncompensated Baro-VNAV systems, LNAV/VNAV NA below -18°C or above 54°C. When local altimeter setting not received, use St Louis Lambert Intl altimeter setting: increase LPV DA to 798 feet and all visibilities ⅛ SM, increase LNAV/VNAV DA to 823 feet and all visibilities ⅛ SM; increase all MDAs 60 feet.

MISSED APPROACH: Climb to 3000 direct EXESS and hold.

ATIS	ST. LOUIS APP CON	SPIRIT TOWER*	GND CON	CLNC DEL	ST. LOUIS CLNC DEL	UNICOM
134.8	126.5 254.3	124.75 (CTAF) L 257.2	121.7	133.1	121.7 (when tower closed)	122.95

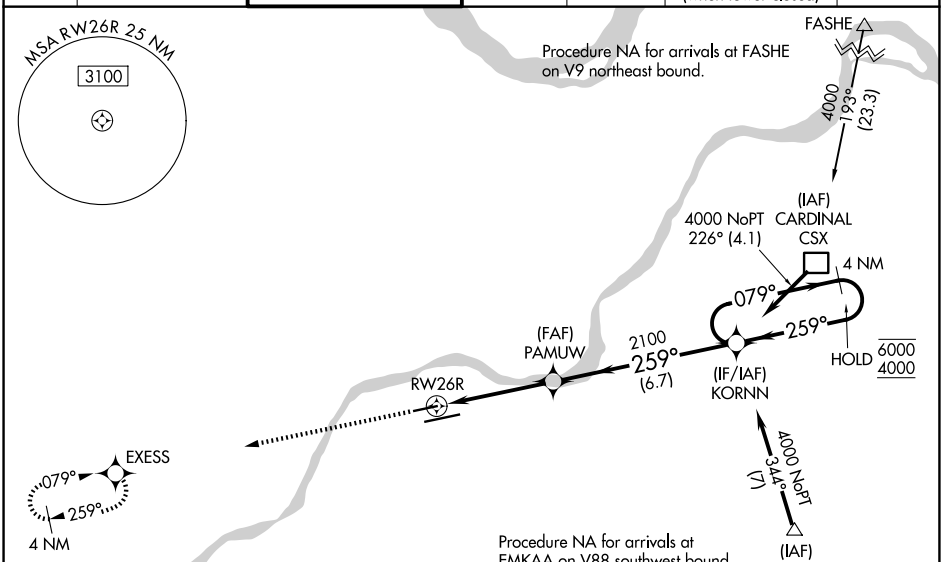

ELEV 463 | D | TDZE 463

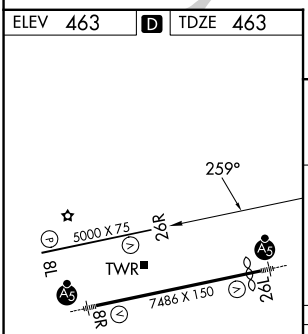

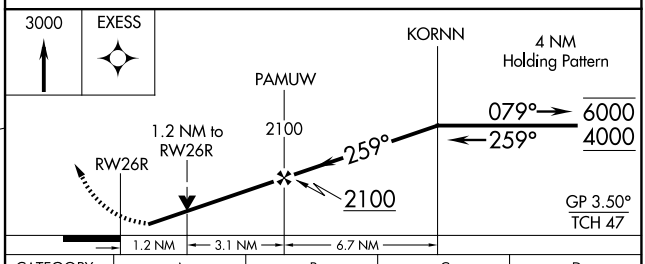

CATEGORY	A	B	C	D
LPV DA	755-⅞ 292 (300-⅞)		NA	
LNAV/VNAV DA	780-⅞ 317 (400-⅞)		NA	
LNAV MDA	940-1 477 (500-1)		NA	
CIRCLING	1100-1 637 (700-1)	1140-1 677 (700-1)	NA	

MIRL Rwy 8L-26R L
HIRL Rwy 8R-26L L

NC-3, 30 OCT 2025 to 27 NOV 2025
NC-3, 30 OCT 2025 to 27 NOV 2025