APP CRS	Rwy Ldg	5000
229°	TDZE	919
	Apt Elev	928

RNAV (GPS) RWY 23
BAXTER COUNTY (BPK)

RNP APCH - GPS.

Procedure NA at night. Rwy 23 helicopter visibility reduction below 1 SM NA.
Circling NA for Cat C southeast of Rwy 5-23.

MISSED APPROACH: Climb to 3100 direct COYAB and hold.

ASOS	MEMPHIS CENTER	UNICOM
133.975	126.85 281.55	123.0 (CTAF) L

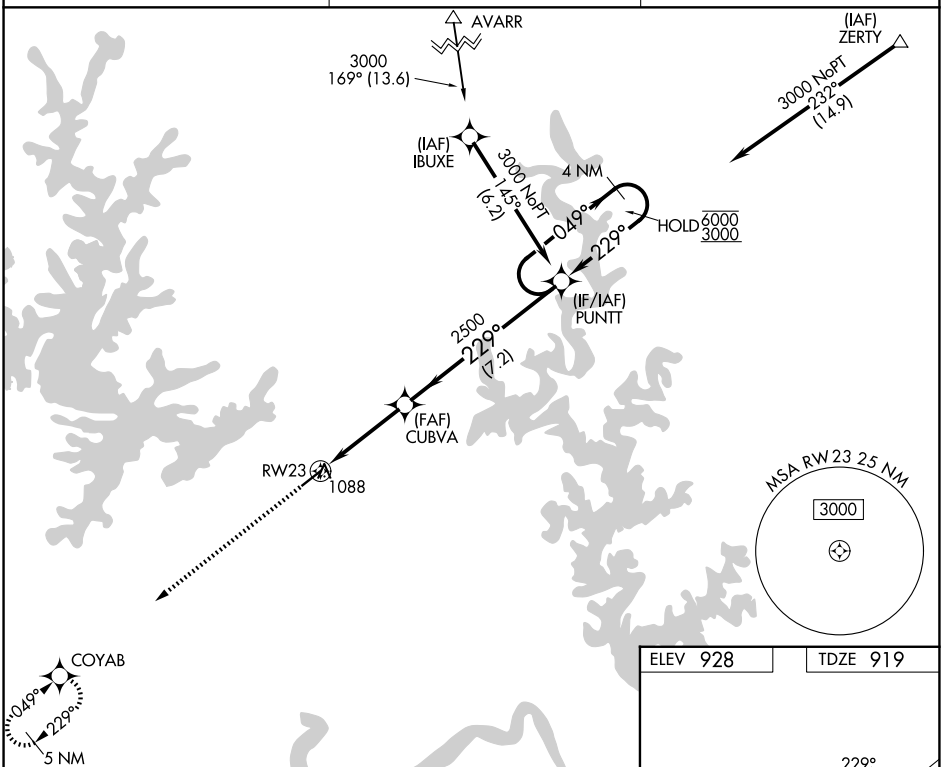

ELEV 928 | TDZE 919

3100	COYAB

VGSI and descent angles not coincident (VGSI Angle 4.00/TCH 46).

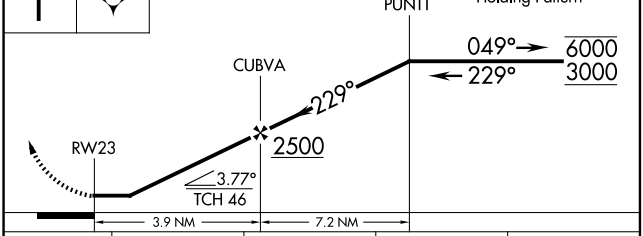

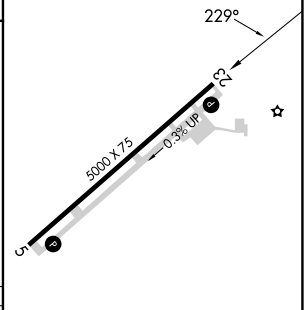

CATEGORY	A	B	C	D
LNAV MDA	1360-1 441 (500-1)		1360-1⅜ 441 (500-1⅜)	NA
CIRCLING	1400-1 472 (500-1)		1460-1½ 532 (600-1½)	NA

REIL Rwy 5 L
MIRL Rwy 5-23 L

SC-1, 30 OCT 2025 to 27 NOV 2025

SC-1, 30 OCT 2025 to 27 NOV 2025