WAAS CH 40237 W14A	APP CRS 141°	Rwy ldg 3851 TDZE 1117 Apt Elev 1122

RNAV (GPS) RWY 14
WEBSTER CITY MUNI (EBS)

Baro-VNAV NA when using Clarion altimeter setting. For uncompensated Baro-VNAV systems, LNAV/VNAV NA below -17°C (2°F) or above 54°C (130°F). DME/DME RNP-0.3 NA. When local altimeter setting not received, use Clarion altimeter setting and increase all DAs 49 feet, and all MDA 60 feet; increase LNAV/VNAV all Cats visibility ⅛ mile. Helicopter visibility reduction below ¾ SM NA.

MISSED APPROACH: Climb to 3000 direct OLTOE and hold.

AWOS-3	MINNEAPOLIS CENTER	UNICOM
127.825	134.0 288.3	122.8 (CTAF) L

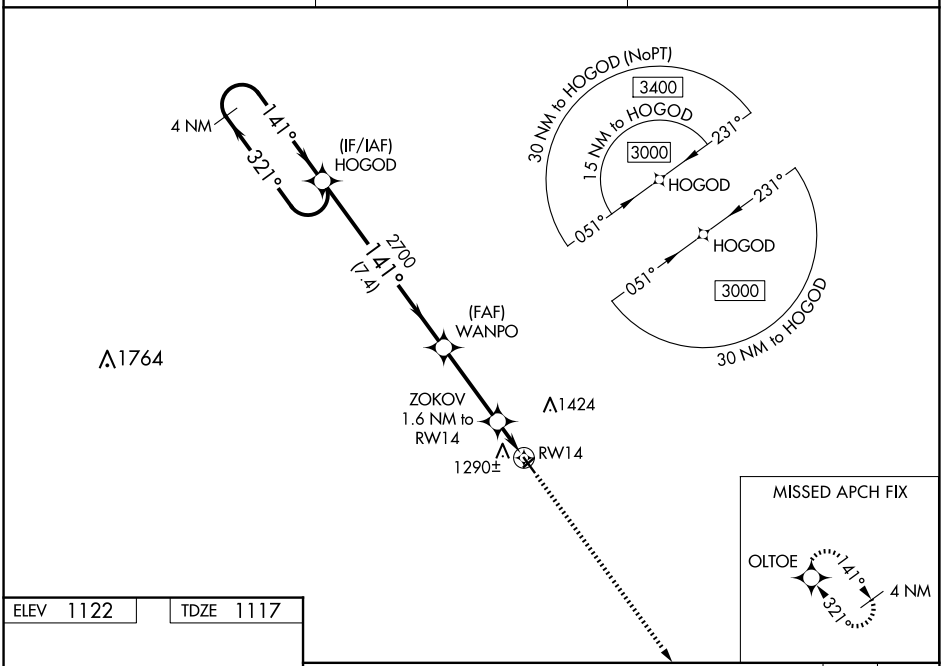

ELEV 1122 TDZE 1117

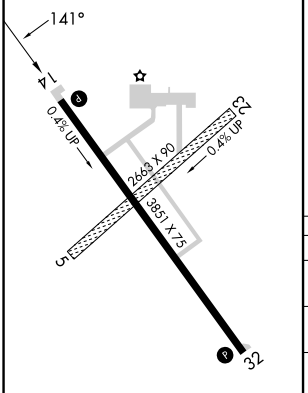

MIRL Rwy 14-32 L
REIL Rwys 14 and 32 L

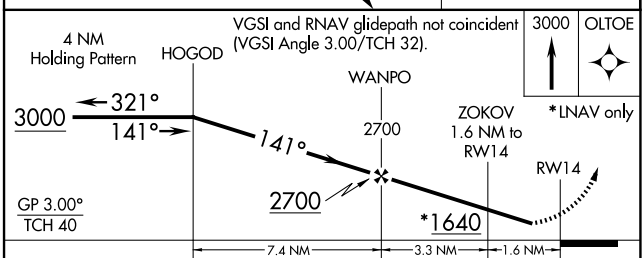

CATEGORY	A	B	C	D
LPV DA	1367-1	250 (300-1)	NA	
LNAV/VNAV DA	1463-1¼	346 (400-1¼)	NA	
LNAV MDA	1540-1	423 (500-1)	NA	
C CIRCLING	1600-1	478 (500-1)	NA	

NC-3, 30 OCT 2025 to 27 NOV 2025