WAAS CH 57943 W18A	APP CRS 172°	Rwy Ldg 7017 TDZE 6259 Apt Elev 6268

RNAV (GPS) RWY 18
LAKE TAHOE (TVL)

RNP APCH.

Circling NA at night. Rwy 18 helicopter visibility reduction below ¾ SM NA. When local altimeter setting not received, procedure NA. Circling NA east of Rwy 18-36.

NA

-12°C

MALSF

MISSED APPROACH: (Do not exceed 185K until KATFR). Climbing right turn to 10000 direct KATFR then on track 320° to HETRY and hold, continue climb-in-hold to 12000. * Missed approach requires minimum climb of 425 feet per NM to 10000.

ASOS	OAKLAND CENTER	CLNC DEL	CTAF
124.725	127.95 316.1	134.3	122.85 L

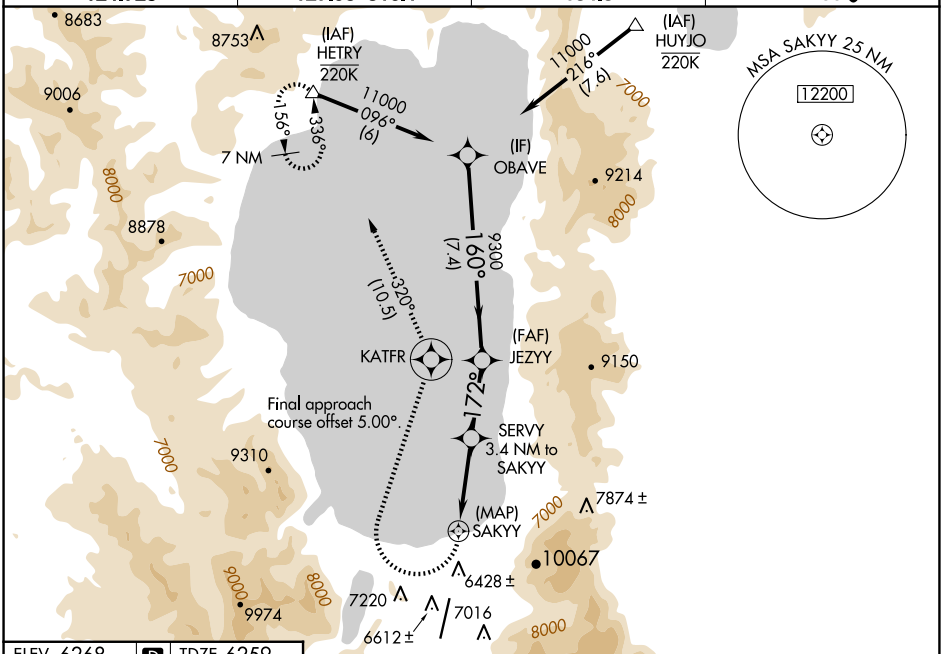

ELEV 6268 D TDZE 6259

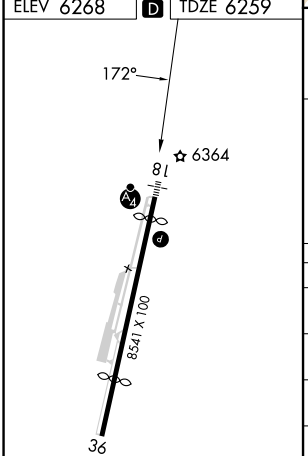

REIL Rwy 36
MIRL Rwy 18-36 L

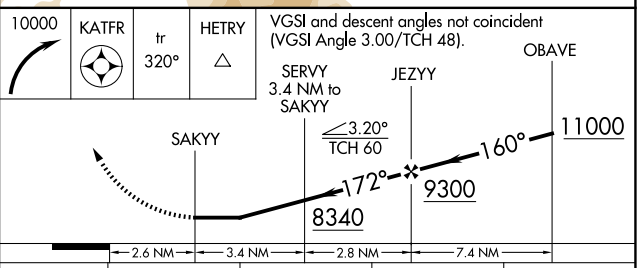

CATEGORY	A	B	C	D
LP MDA*	6680-3 421 (500-3)			
LP MDA	7120-3 861 (900-3)		7140-3 881 (900-3)	7320-3 1061 (1100-3)
LNAV MDA*	6980-3 721 (800-3)			7560-3 1301 (1300-3)
LNAV MDA	7280-3 1021 (1100-3)	7620-3 1361 (1400-3)	8160-3 1901 (1900-3)	NA
C CIRCLING	7420-3 1152 (1200-3)	7680-3 1412 (1500-3)	8160-3 1892 (1900-3)	NA