WAAS CH 61222 W18A	APP CRS 179°	Rwy ldg 3575 TDZE 11 Apt Elev 11

RNAV (GPS) RWY 18
JEKYLL ISLAND (Ø9J)

RNP APCH.

NA

Circling Rwy 36 NA at night. Baro-VNAV NA. Use St Simons Island altimeter setting, when not received use Jacksonville Intl altimeter setting: increase LPV DA to 324 feet and LNAV/VNAV DA to 377 feet and all visibilities ⅛ SM; increase all MDAs 100 feet.

MISSED APPROACH: Climb to 2000 direct AHJUN and hold.

SSI AWOS-3PT	JACKSONVILLE CENTER	UNICOM
120.025	126.75 277.4	123.05 (CTAF) L

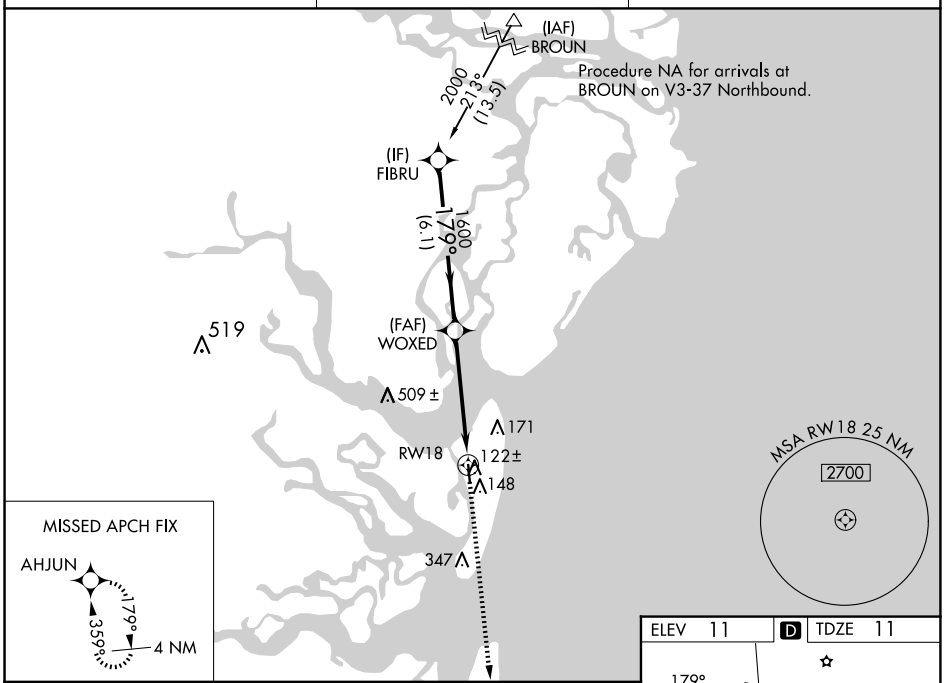

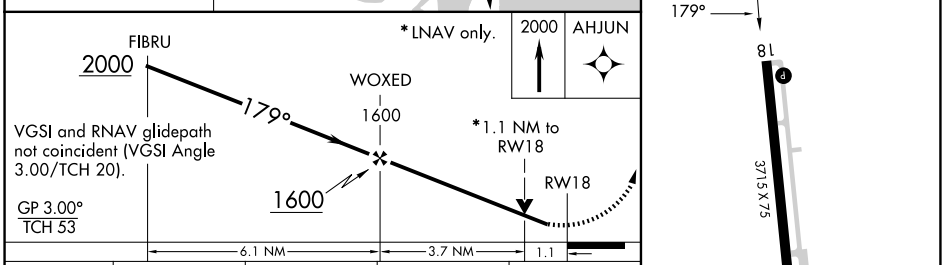

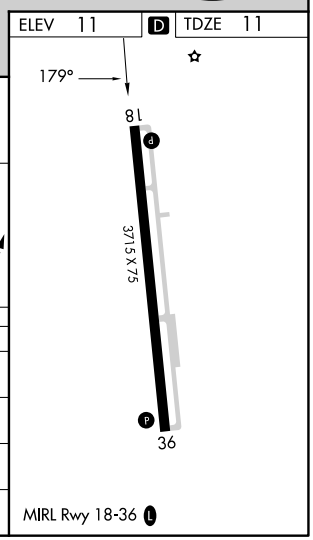

CATEGORY	A	B	C	D
LPV DA	224-¾	213 (300-¾)	NA	
LNAV/VNAV DA	277-⅞	266 (300-⅞)	NA	
LNAV MDA	400-1	389 (400-1)	NA	
CIRCLING	540-1	529 (600-1)	NA	