WAAS CH45533 W28A	APP CRS 282°	Rwy ldg 3501 TDZE 941 Apt Elev 941

RNAV (GPS) RWY 28
BROOKS FLD (RMY)

RNP APCH - GPS.

Rwy 28 helicopter visibility reduction below ¾ SM NA. Circling Rwy 10 NA at night. When local altimeter setting not received, use BTL altimeter setting: increase all MDAs 40 feet and increase LP and LNAV Cat C visibility ⅛ SM and Circling Cat C visibility ¼ SM. VDP NA with BTL altimeter setting.

MISSED APPROACH: Climb to 1500 then climbing left turn to 3100 direct AWSOF and hold.

AWOS-3	GREAT LAKES APP CON *	UNICOM
120.025	119.2 239.25	122.8 (CTAF) L

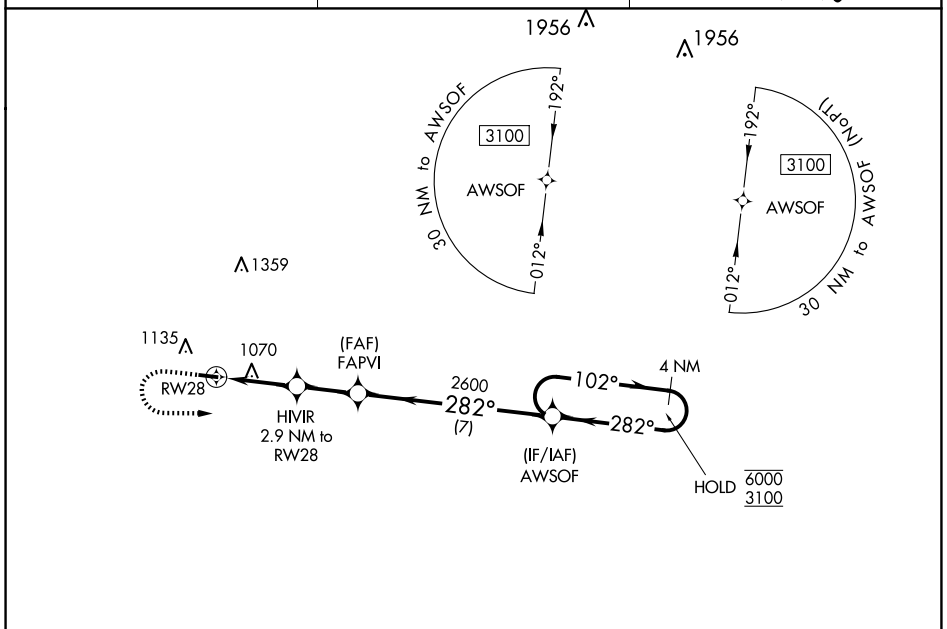

ELEV 941 TDZE 941

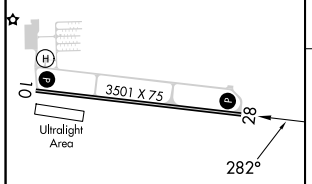

MIRL Rwy 10-28 L

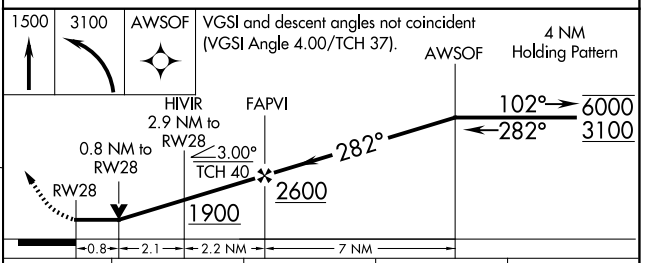

CATEGORY	A	B	C	D
LP MDA	1320-1 379 (400-1)			NA
LNAV MDA	1320-1 379 (400-1)			NA
CIRCLING	1440-1 499 (500-1)		1660-2 719 (800-2)	NA

EC-1, 30 OCT 2025 to 27 NOV 2025