RNAV (GPS) RWY 16
HOPE MUNI (M18)

APP CRS	Rwy ldg	5501
164°	TDZE	359
	Apt Elev	359

RNP APCH.

Use Texarkana altimeter setting. Rwy 16 helicopter visibility reduction below ¾ SM NA. Circling Rwy 4, 22, 34 NA at night.

MISSED APPROACH: Climb to 2000 direct AGEGE and hold.

TXK ASOS	FORT WORTH CENTER	UNICOM
120.2	123.925 269.475	122.8 (CTAF) L

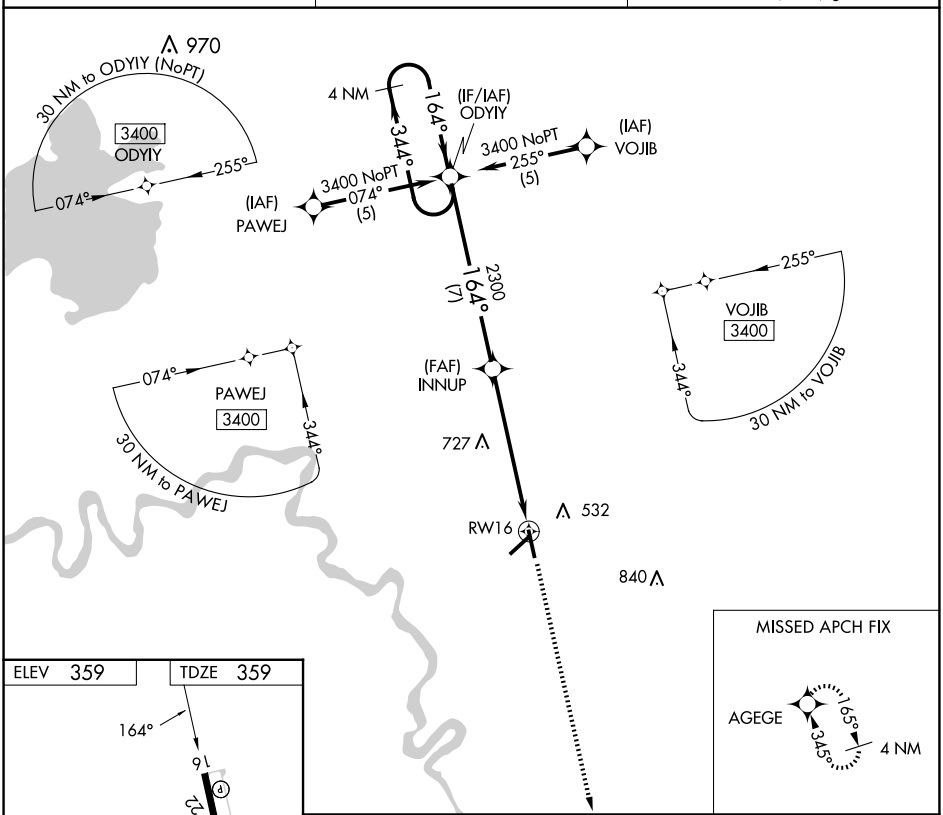

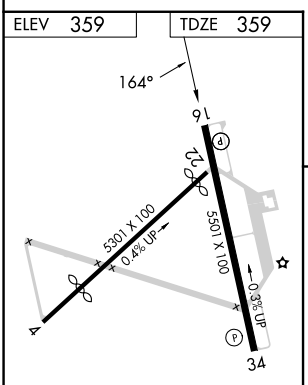

MIRL Rwy 16-34 L
REIL Rwys 16 and 34 L

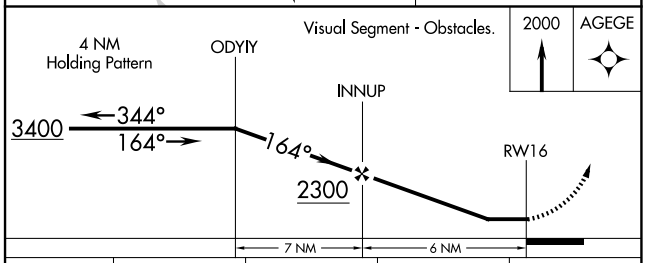

CATEGORY	A	B	C	D
LNAV MDA	920-1 561 (600-1)		920-1½ 561 (600-1½)	920-1¾ 561 (600-1¾)
C CIRCLING	920-1 561 (600-1)	940-1 581 (600-1)	940-1½ 581 (600-1½)	1100-2½ 741 (800-2½)

SC-1, 30 OCT 2025 to 27 NOV 2025
SC-1, 30 OCT 2025 to 27 NOV 2025