WAAS CH 97525 W31A	APP CRS 313°	Rwy Ldg 4501 TDZE 725 Apt Elev 727

RNAV (GPS) RWY 31
VIRGIL I GRISSOM MUNI (BFR)

RNP APCH - GPS.

When local altimeter setting not received, use BMG altimeter setting and increase all MDAs 80 feet and LNAV visibility Cat C/D ¼ SM, and LP visibility Cat C/D ¼ SM, and Circling visibility Cat C/D ¼ SM. Procedure NA at night. Rwy 31 helicopter visibility reduction below 1 SM NA.

MISSED APPROACH: Climb to 2500 direct KOXVU and hold.

AWOS-3PT	LOUISVILLE APP CON	UNICOM
119.125	123.675 327.0	122.8 (CTAF) L

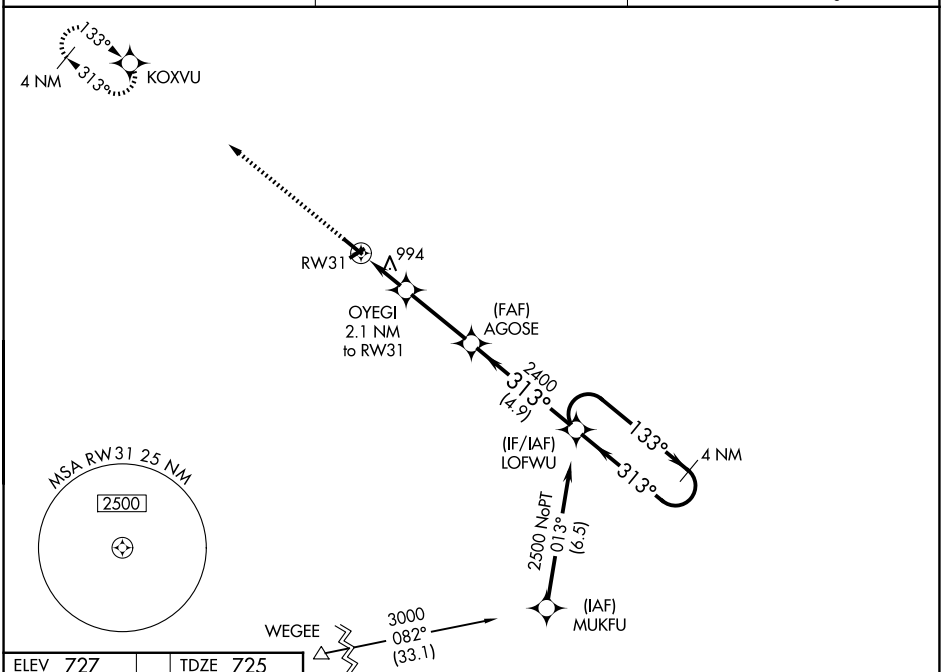

ELEV 727	TDZE 725

Procedure NA for arrivals at WEGEE on V305 southwest bound.

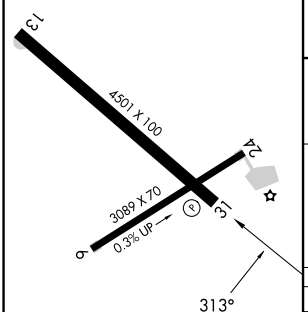

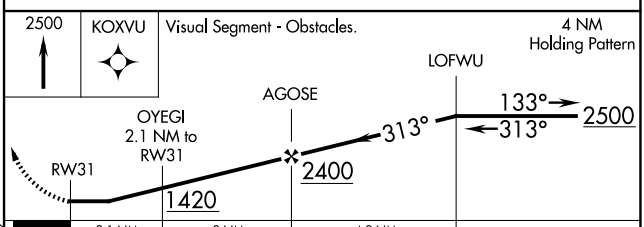

CATEGORY	A	B	C	D
LP MDA	1260-1 535 (600-1)		1260-1½ 535 (600-1½)	
LNAV MDA	1260-1 535 (600-1)		1260-1½ 535 (600-1½)	
CIRCLING	1300-1 573 (600-1)		1380-1¾ 653 (700-1¾)	1380-2 653 (700-2)

MIRL Rwys 6-24 and 13-31 L
REIL Rwys 13 and 31 L

EC-2, 30 OCT 2025 to 27 NOV 2025
EC-2, 30 OCT 2025 to 27 NOV 2025