APP CRS	Rwy Ldg	5054
243°	TDZE	20
	Apt Elev	20

RNAV (GPS) RWY 24
APALACHICOLA RGNL-CLEVE RANDOLPH FLD (AAF)

RNP APCH - GPS.

Rwy 24 helicopter visibility reduction below 1 SM NA. Straight-in Rwy 24 NA at night, Circling Rwy 6, 18, 24, 32, 36 NA at night. When local altimeter setting not received, use ECP altimeter setting and increase all MDAs 140 feet and LNAV visibility Cat C/D ⅜ SM, and Circling visibility Cat C/D ½ SM.

MISSED APPROACH: Climb to 600 then climbing right turn to 3000 direct ASVOY and hold, continue climb-in-hold to 3000.

ASOS	TYNDALL APP CON ★	UNICOM
119.925	124.15	122.8 (CTAF) L

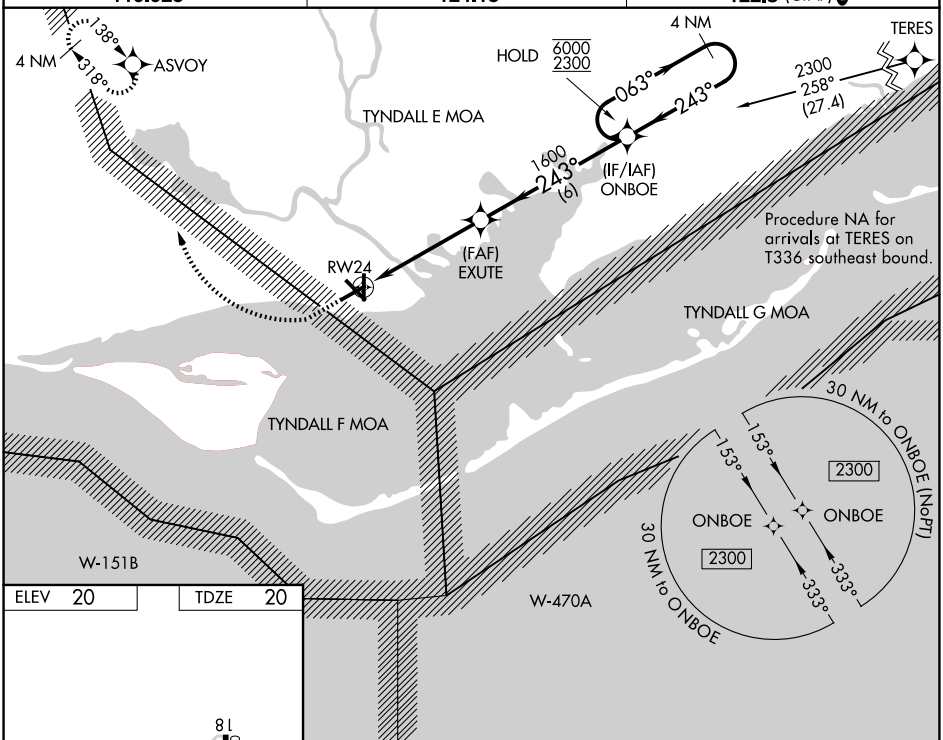

ELEV	20	TDZE	20

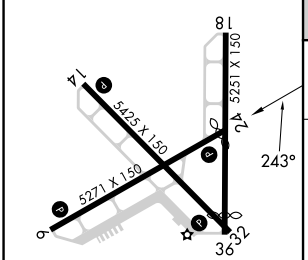

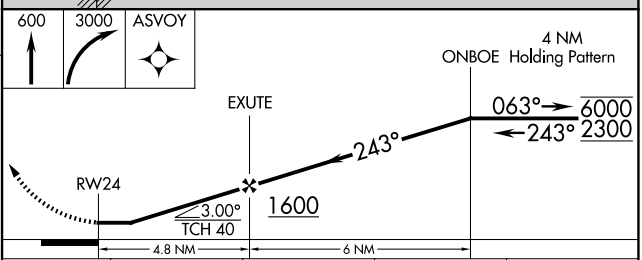

CATEGORY	A	B	C	D
LNAV MDA	500-1 480 (500-1)		500-1⅜ 480 (500-1⅜)	
CIRCLING	520-1 500 (500-1)		680-1¾ 660 (700-1¾)	680-2 660 (700-2)

MIRL Rwys 6-24 and 14-32 L

SE-3, 30 OCT 2025 to 27 NOV 2025

SE-3, 30 OCT 2025 to 27 NOV 2025