ILS or LOC RWY 4
GREENBRIER VALLEY (LWB)

LOC I-LWB	APP CRS	Rwy ldg / TDZE / Apt Elev
110.35	045°	7003 / 2288 / 2302

RNAV 1-GPS required.
ADF or DME required for LOC only.

Autopilot coupled approach NA below 2700. Rwy 4 helicopter visibility reduction below ¾ SM NA. For inop ALS increase S-ILS 4 all Cats visibility to ⅞ SM, increase S-LOC 4 Cats A/B to 1⅛ SM.

MALSR

MISSED APPROACH: Climb to 4000 then climbing left turn to 6000 direct EBALY and hold, continue climb-in-hold to 6000.

ATIS	WASHINGTON CENTER	LEWISBURG TOWER★	GND CON	CLNC DEL	UNICOM
121.4	134.4 353.9	118.9 (CTAF) L	121.9	125.725 (When twr closed)	122.95

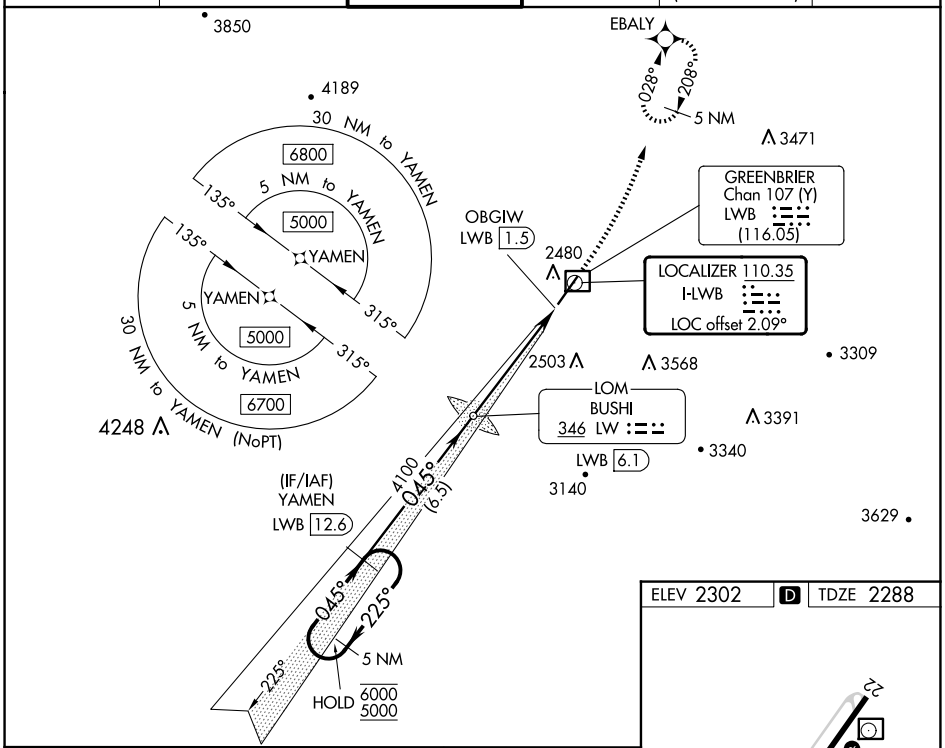

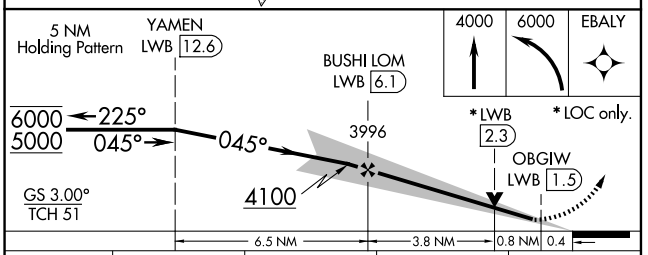

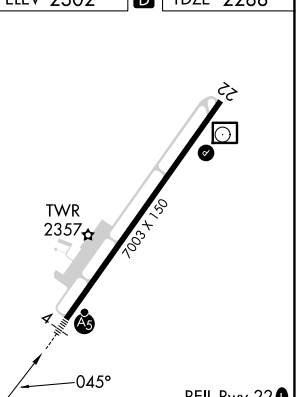

CATEGORY	A	B	C	D
S-ILS 4	2559-¾ 271 (300-¾)			
S-LOC 4	2720-¾ 432 (500-¾)			
C CIRCLING	2840-1 538 (600-1)	3040-1 738 (800-1)	3280-3 978 (1000-3)	3680-3 1378 (1400-3)

FAF to MAP 4.6 NM

Knots	60	90	120	150	180
Min:Sec	4:36	3:04	2:18	1:50	1:32