APP CRS	Rwy Ldg	4126
237°	TDZE	850
	Apt Elev	851

RNAV (GPS) RWY 23
BLUFFTON (5G7)

RNP APCH.

Use Findlay altimeter setting; when not received use Lima altimeter setting and increase all MDA 20 feet and Circling Cat D visibility ¼ SM.

NA

MISSED APPROACH: Climbing right turn to 2500 direct FBC VORTAC and hold.

FDY ASOS	TOLEDO APP CON	UNICOM
132.85	120.8 317.55	122.8 (CTAF) L

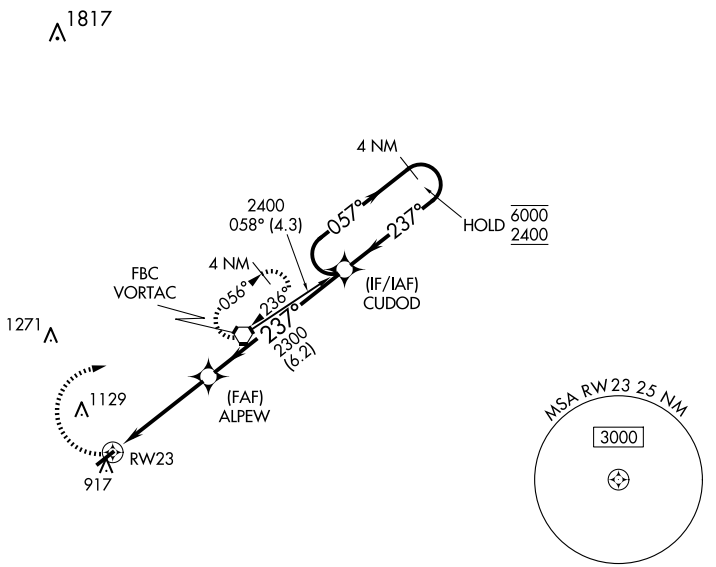

ELEV 851 TDZE 850

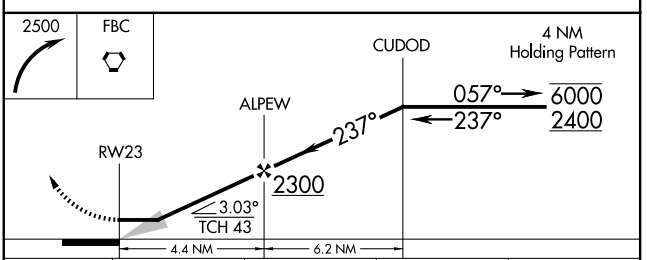

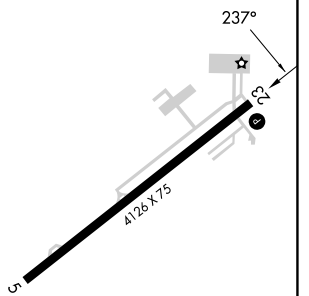

CATEGORY	A	B	C	D
LNAV MDA	1340-1 490 (500-1)		1340-1⅜ 490 (500-1⅜)	1340-1½ 490 (500-1½)
C CIRCLING	1360-1 509 (600-1)	1520-1 669 (700-1)	1520-1¾ 669 (700-1¾)	1520-2 669 (700-2)

REIL Rwys 5 and 23 L
MIRL Rwy 5-23 L

EC-2, 30 OCT 2025 to 27 NOV 2025

EC-2, 30 OCT 2025 to 27 NOV 2025