WAAS CH 58220 W26A	APP CRS 257°	Rwy ldg 7629 TDZE 1260 Apt Elev 1277

RNAV (GPS) RWY 26
CENTRAL WISCONSIN (CWA)

RNP APCH - GPS.

For uncompensated Baro-VNAV systems LNAV/VNAV NA below -17°C or above 54°C.

MISSED APPROACH: Climb to 3000 direct PLEAD and hold.

ATIS	MINNEAPOLIS CENTER	CWA TOWER ★	GND CON	UNICOM
127.45	124.4 317.7	119.75 (CTAF) L 360.7	121.9 360.7	122.95

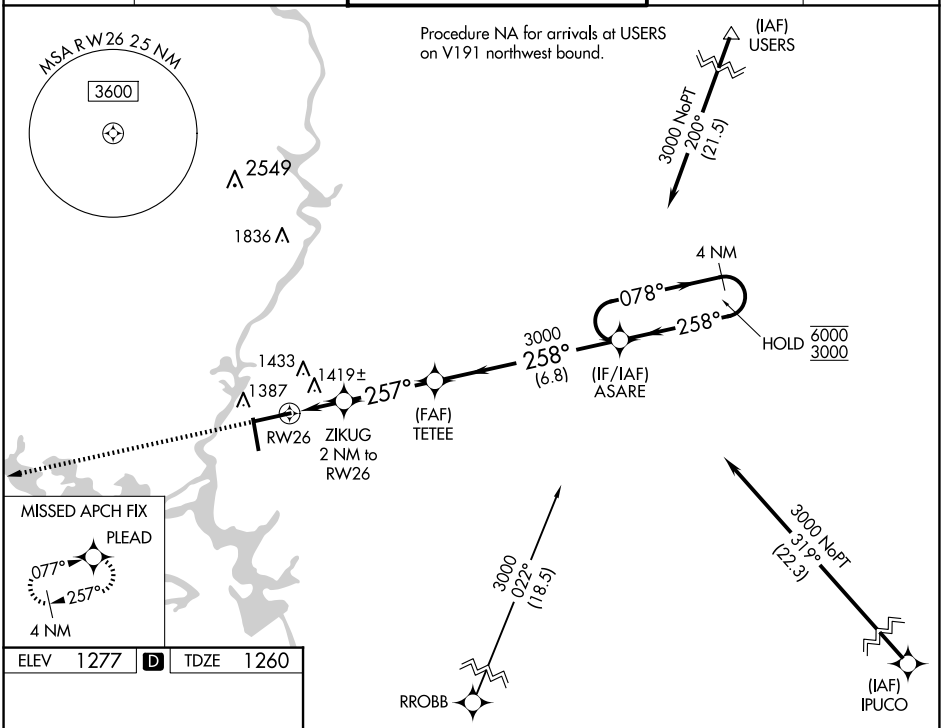

ELEV 1277 D TDZE 1260

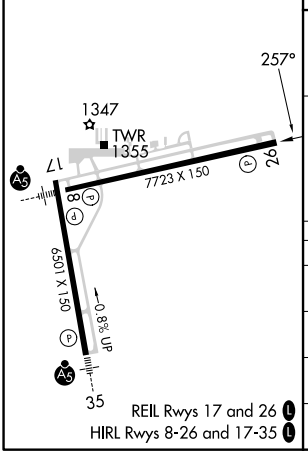

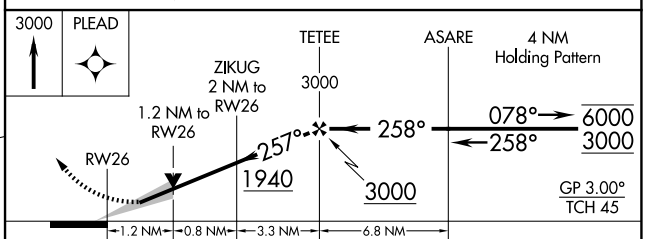

CATEGORY		A	B	C	D
LPV	DA	1460-¾ 200 (200-¾)			
LNAV/VNAV	DA	1680-1⅛ 420 (500-1⅛)			
LNAV	MDA	1680-1 420 (500-1)		1680-1⅛ 420 (500-1⅛)	
C CIRCLING		1740-1 463 (500-1)		1740-1½ 463 (500-1½)	1840-2 563 (600-2)

EC-3, 30 OCT 2025 to 27 NOV 2025
EC-3, 30 OCT 2025 to 27 NOV 2025