WAAS CH 78208 W35A	APP CRS 354°	Rwy ldg 5001 TDZE 880 Apt Elev 901

RNAV (GPS) RWY 35
TRI-CITY (PPF)

RNP APCH.

Procedure NA at night. Rwy 35 helicopter visibility reduction below 1 SM NA. For uncompensated Baro-VNAV systems, LNAV/VNAV NA below -16°C or above 54°C.

MISSED APPROACH: Climb to 3000 direct CEBIX and hold.

ASOS	KANSAS CITY CENTER	UNICOM
118.175	128.6 282.325	123.0 (CTAF) L

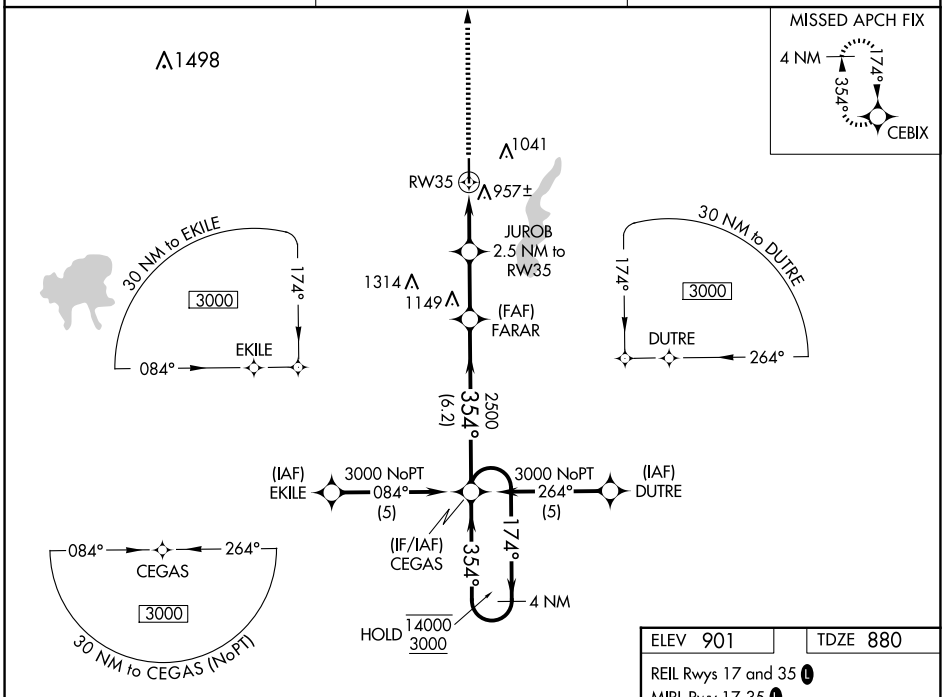

ELEV 901	TDZE 880

REIL Rwys 17 and 35 L
MIRL Rwy 17-35 L

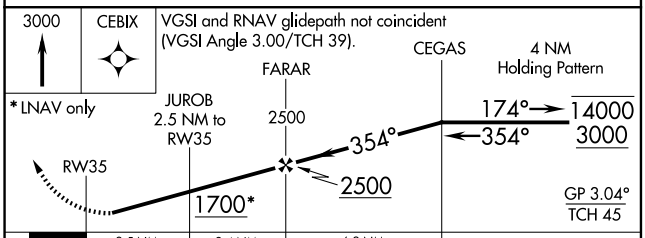

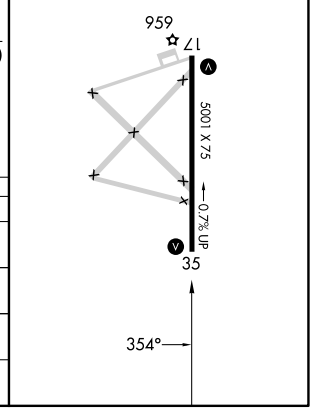

CATEGORY	A	B	C	D
LPV DA	1130-1 250 (300-1)			NA
LNAV/VNAV DA	1174-1 294 (300-1)			NA
LNAV MDA	1300-1 420 (400-1)		1300-1¼ 420 (400-1¼)	NA
CIRCLING	1420-1 519 (600-1)	1440-1 539 (600-1)	1440-1½ 539 (600-1½)	NA

NC-2, 30 OCT 2025 to 27 NOV 2025
NC-2, 30 OCT 2025 to 27 NOV 2025