WAAS CH 45618 W11A	APP CRS 113°	Rwy ldg 6200 TDZE 2976 Apt Elev 3004

RNAV (GPS) RWY 11
ODESSA-SCHLEMEYER FLD (ODO)

Circling to Rwy 16 and 20 NA at night. For uncompensated Baro-VNAV systems, LNAV/VNAV NA below -20°C (-4°F) or above 54°C (130°F). DME/DME RNP-0.3 NA. Circling NA S of Rwys 2 and 34. When local altimeter setting not received use Midland Intl Air and Space Port altimeter setting and increase all DA 41 feet and all MDA 60 feet and increase LNAV/VNAV all Cats visibility ⅛ mile, LNAV Cat C and D and Circling Cat C visibility ¼ mile. VDP NA with Midland Intl Air and Space Port altimeter setting. Baro-VNAV NA when using Midland Intl Air and Space Port altimeter setting.

MALS

MISSED APPROACH: Climb to 5000 direct JEMBI and hold.

ASOS	MIDLAND APP CON ★	CLNC DEL	UNICOM
119.275	124.6 256.875	121.7	123.0 (CTAF) L

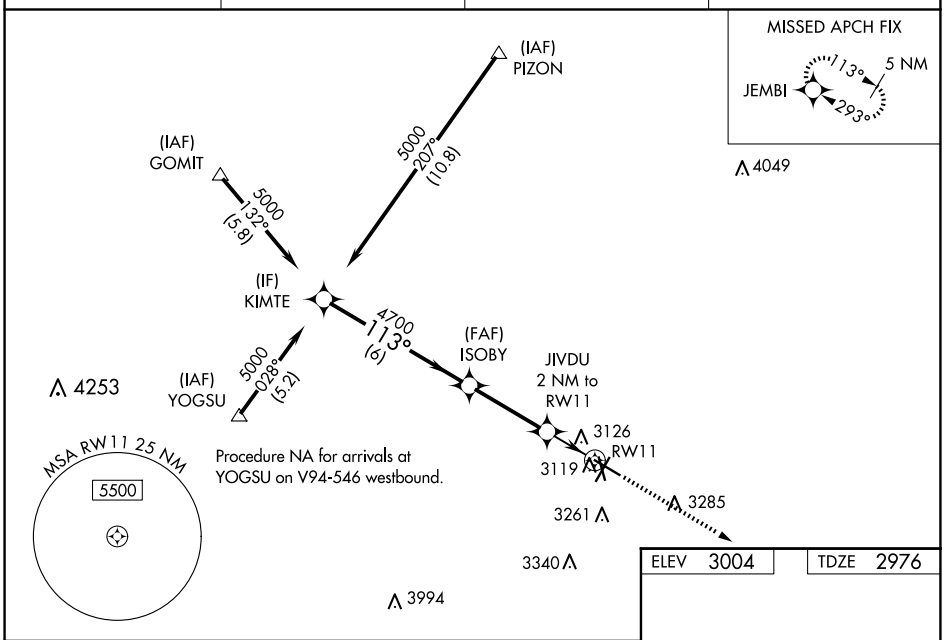

ELEV 3004 TDZE 2976

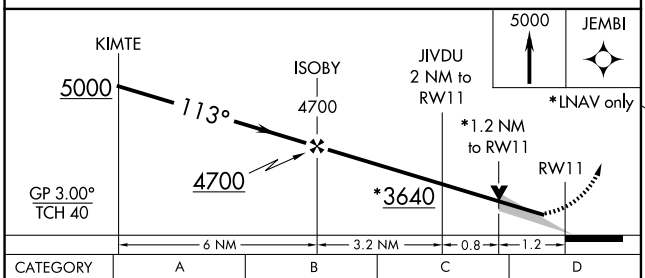

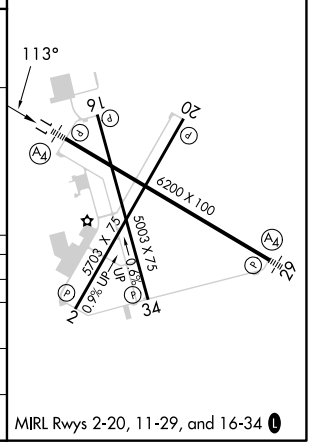

CATEGORY	A	B	C	D
LPV DA	3176-¾ 200 (200-¾)			
LNAV/VNAV DA	3347-1¼ 371 (400-1¼)			
LNAV MDA	3380-1 404 (400-1)		3380-1⅛ 404 (400-1⅛)	
CIRCLING	3460-1 456 (500-1)		3600-1½ 596 (600-1½)	3600-2 596 (600-2)

MIRL Rwys 2-29, and 16-34 L

SC-3, 30 OCT 2025 to 27 NOV 2025

SC-3, 30 OCT 2025 to 27 NOV 2025