| APP CRS | Rwy Ldg | 2998 |
|---|---|---|
| 268° | TDZE | 260 |
| | Apt Elev | 260 |

# RNAV (GPS) RWY 27
## VIVIAN (3F4)

RNP APCH.

T A NA Use Shreveport Rgnl altimeter setting; when not received, use Shreveport Downtown altimeter setting. Procedure NA at night. Rwy 27 helicopter visibility reduction below 1 SM NA.

MISSED APPROACH: Climb to 2000 direct HITIB and hold.

| SHREVEPORT APP CON | GCO | UNICOM |
|---|---|---|
| 119.9 335.55 | 135.075 | 122.8 (CTAF) L |

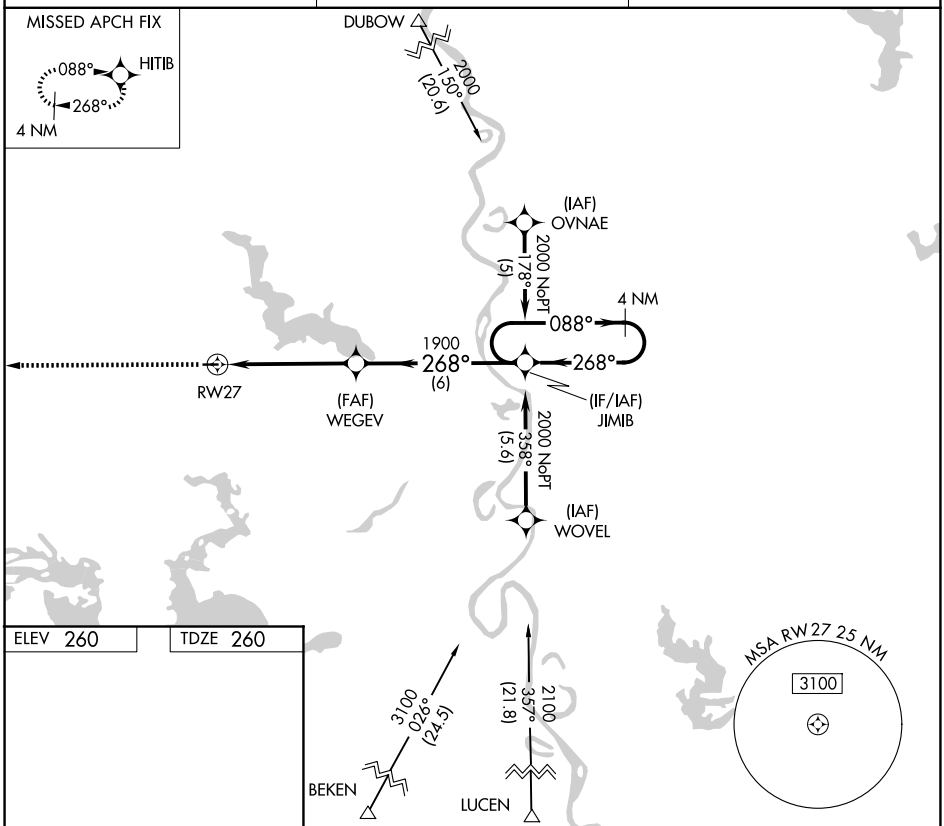


ELEV 260 TDZE 260

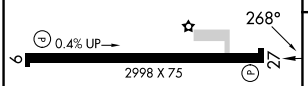


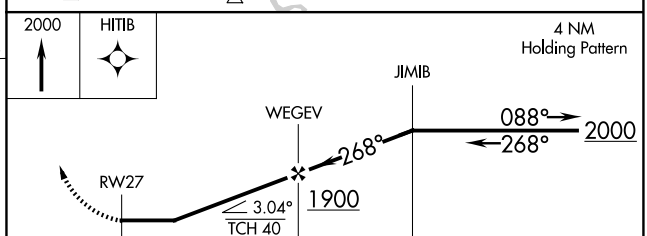


MIRL Rwy 9-27 L
REIL Rwy 9 L
REIL Rwy 27

| CATEGORY | A | B | C | D |
|---|---|---|---|---|
| LNAV MDA | 860-1 600 (600-1) | | 860-1¾ 600 (600-1¾) | NA |



SC-4, 30 OCT 2025 to 27 NOV 2025
SC-4, 30 OCT 2025 to 27 NOV 2025