APP CRS	Rwy Ldg	N/A
264°	TDZE	N/A
	Apt Elev	674

RNAV (GPS)-A
SANTA YNEZ/KUNKLE FLD (IZA)

RNP APCH-GPS.

Circling Rwy 8 NA at night.

MISSED APPROACH: Climb to 5000 direct YEWRU and track 309° to ORCUT and hold.

AWOS-3PT	SANTA BARBARA APP CON★	UNICOM
118.075	124.15 327.8	122.8 (CTAF) L

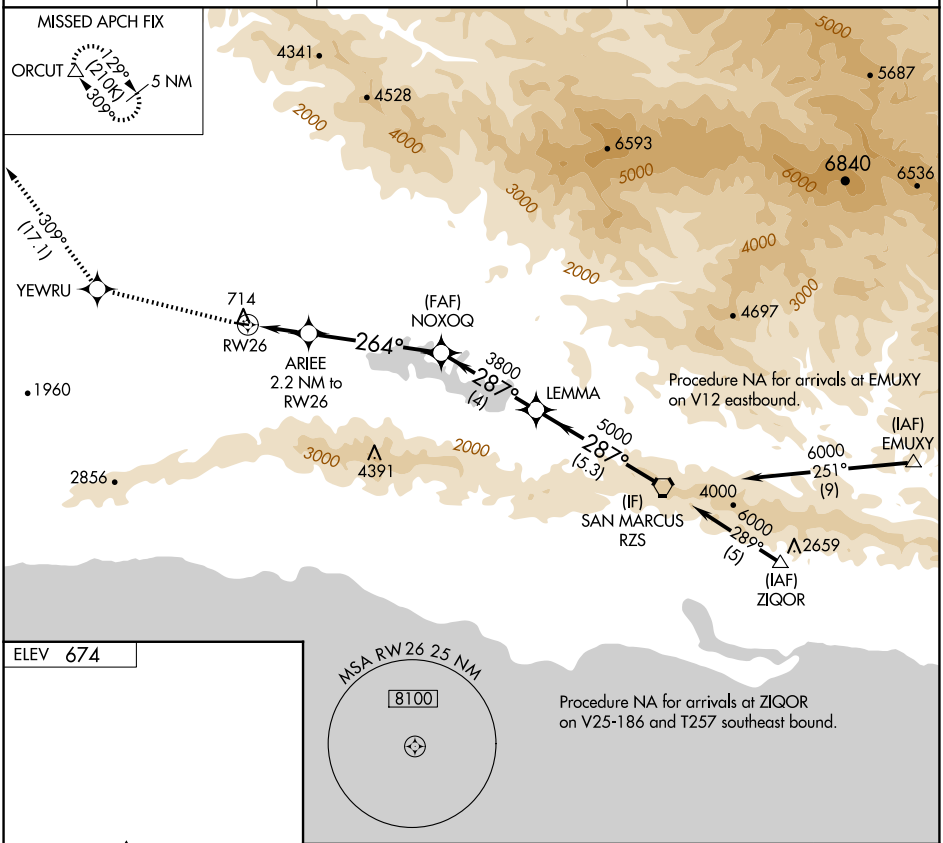

ELEV 674

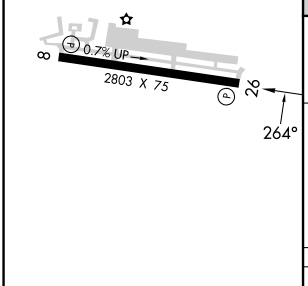

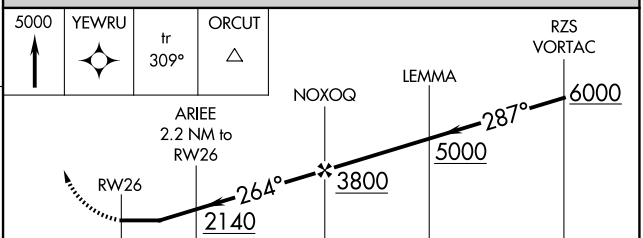

CATEGORY	A	B	C	D
C CIRCLING	1380-1 706 (800-1)		NA	

REIL Rwys 8 and 26 L
MIRL Rwy 8-26 L

SW-3, 30 OCT 2025 to 27 NOV 2025