WAAS CH 53715 W14A	APP CRS 137°	Rwy ldg 3801 TDZE 121 Apt Elev 121

RNAV (GPS) RWY 14
LOS BANOS MUNI (LSN)

RNP APCH.

NA Rwy 14 helicopter visibility reduction below ¾ SM NA. Baro-VNAV and VDP NA when using Merced Yosemite Rgnl altimeter setting. For uncompensated Baro-VNAV systems, LNAV/VNAV NA below -15°C or above 54°C. When local altimeter setting not received, use Merced Yosemite Rgnl altimeter setting and increase all DA/MDA 60 feet, and all visibility ¼ SM.

MISSED APPROACH: Climb to 6500 direct GEZJO and on track 154° to PXN VORTAC and hold, continue climb-in-hold to 6500.

AWOS-3	NORCAL APP CON	UNICOM
118.675	120.95 269.45	122.8 (CTAF) L

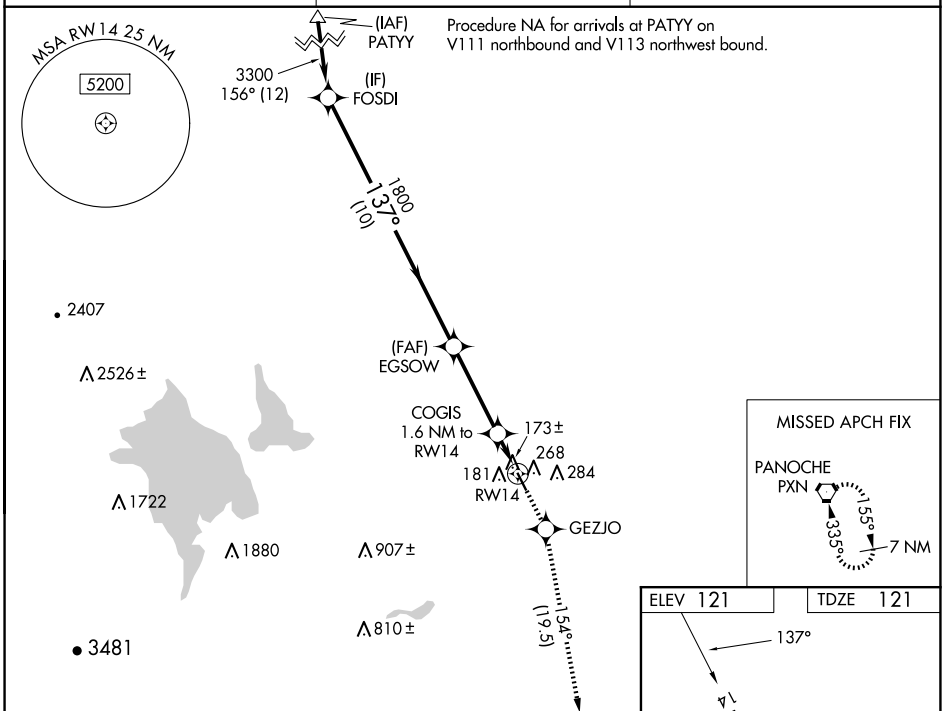

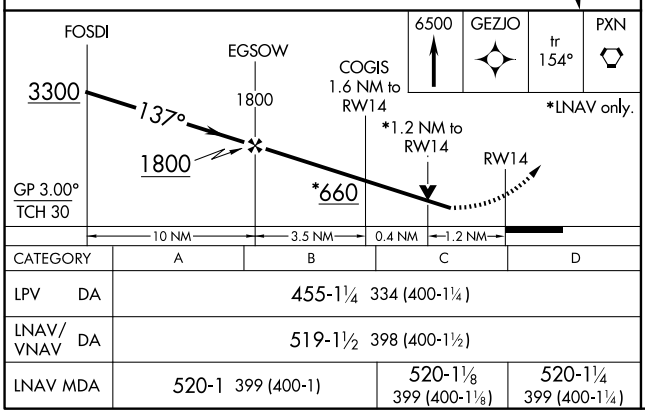

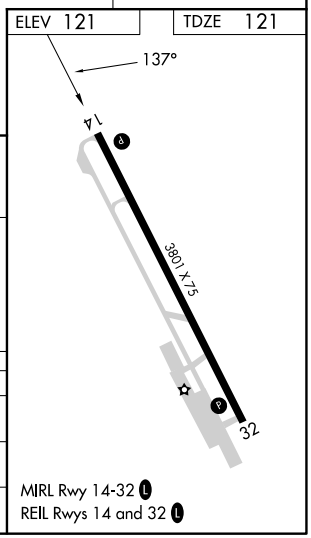

MIRL Rwy 14-32 L
REIL Rwys 14 and 32 L

CATEGORY	A	B	C	D
LPV DA	455-1¼ 334 (400-1¼)			
LNAV/VNAV DA	519-1½ 398 (400-1½)			
LNAV MDA	520-1 399 (400-1)		520-1⅛ 399 (400-1⅛)	520-1¼ 399 (400-1¼)

SW-2, 30 OCT 2025 to 27 NOV 2025