APP CRS	Rwy Ldg	4002
002°	TDZE	620
	Apt Elev	620

RNAV (GPS) RWY 36
LANSING MUNI (IGQ)

DME/DME RNP-0.3 NA. VDP NA when using Chicago Midway Intl altimeter setting. Circling Rwy 9 NA at night. When local altimeter setting not received, use Chicago Midway Intl altimeter setting and increase all MDAs 60 feet.

MISSED APPROACH: Climbing left turn to 2300 direct TOGOC and hold.

AWOS-3PT	CHICAGO APP CON	UNICOM
124.925	128.2 285.6	122.7 (CTAF) L

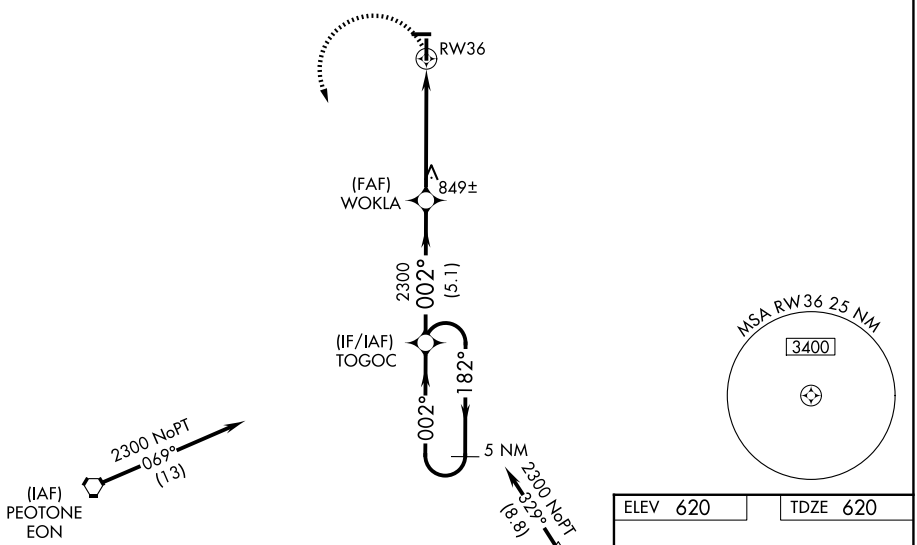

Procedure NA for arrival on EON VORTAC airway radials 096 CW 150.

Procedure NA for arrivals at LUCIT on V7-51-97 southeast bound and V38-156 eastbound.

ELEV 620	TDZE 620

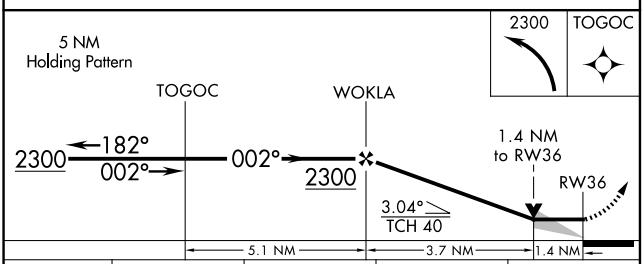

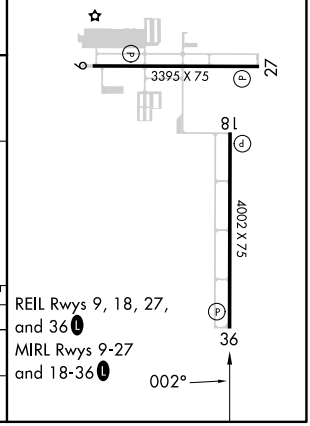

REIL Rwys 9, 18, 27, and 36 L
MIRL Rwys 9-27 and 18-36 L

CATEGORY	A	B	C	D
LNAV MDA	1100-1 480 (500-1)		NA	
CIRCLING	1140-1 520 (600-1)		NA	

EC-3, 30 OCT 2025 to 27 NOV 2025
EC-3, 30 OCT 2025 to 27 NOV 2025