NDB UGS	APP CRS	Rwy Ldg 5600
250	247°	TDZE 765
		Apt Elev 766

NDB RWY 25
OHIO UNIVERSITY (UNI)

RADAR required for procedure entry.

NA

When local altimeter setting not received, use PKB altimeter setting: increase all MDAs 100 feet; increase S-25 visibility Cat B/C/D ½ SM, and Circling visibility Cat B/C/D ½ SM.

MISSED APPROACH: Climb to 3000 then left turn direct UGS NDB and hold.

AWOS-3	HUNTINGTON APP CON	CLNC DEL	UNICOM
128.325	120.95 270.1	120.95	123.075 (CTAF) L

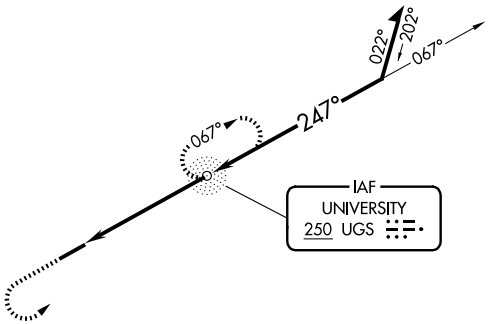

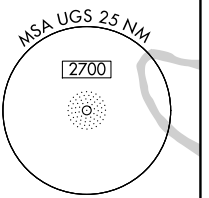

ELEV 766 TDZE 765

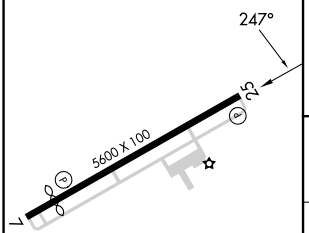

MIRL Rwy 7-25 L
REIL Rwys 7 and 25 L

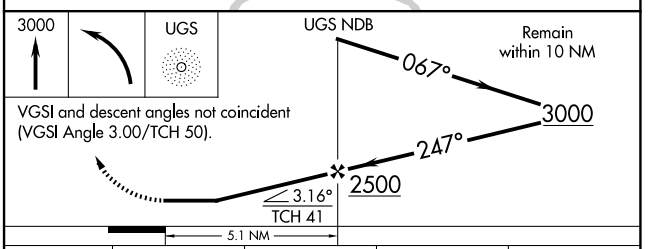

VGSI and descent angles not coincident (VGSI Angle 3.00/TCH 50).

FAF to MAP 5.1 NM					
Knots	60	90	120	150	180
Min:Sec	5:06	3:24	2:33	2:02	1:42

CATEGORY	A	B	C	D
S-25	1460-1	695 (700-1)	1460-2	695 (700-2)
CIRCLING	1460-1	694 (700-1)	1460-2 694 (700-2)	1520-2½ 754 (800-2½)

EC-2, 30 OCT 2025 to 27 NOV 2025
EC-2, 30 OCT 2025 to 27 NOV 2025