WAAS CH 99433 W23A	APP CRS 233°	Rwy ldg 5000 TDZE 1026 Apt Elev 1032

RNAV (GPS) RWY 23
WARREN COUNTY MEML (RNC)

RNP APCH - GPS.

Circling Rwy 5 NA at night. Rwy 23 helicopter visibility reduction below ¾ SM NA. For uncompensated Baro-VNAV systems, LNAV/VNAV NA below -17°C or above 54°C.

MISSED APPROACH: Climb to 3900 direct ZOVRI and hold, continue climb-in-hold to 3900.

AWOS-3	MEMPHIS CENTER	UNICOM
135.525	128.15 323.125	123.05 (CTAF) L

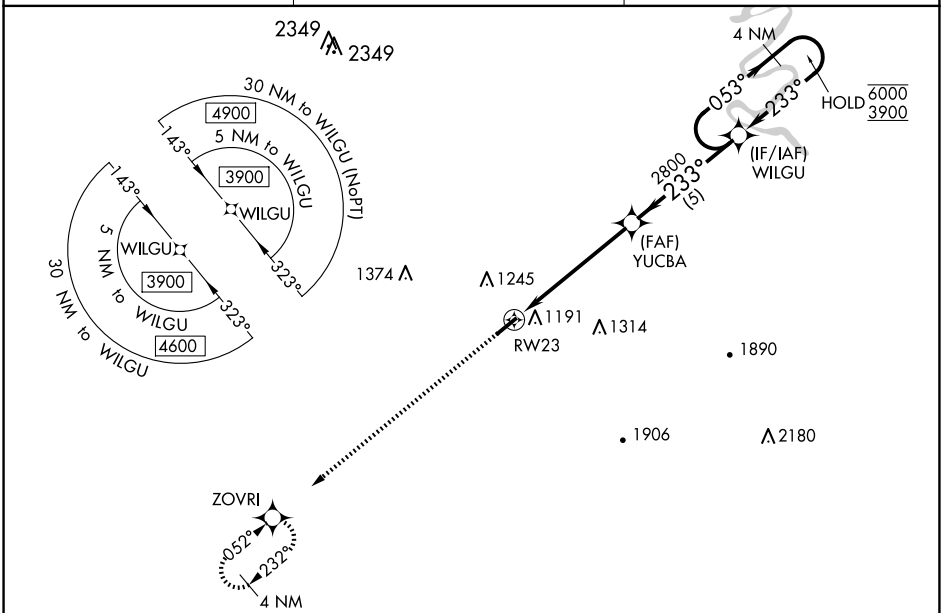

ELEV 1032 | TDZE 1026

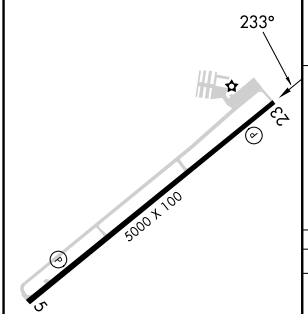

REIL Rwys 5 and 23
MIRL Rwy 5-23 L

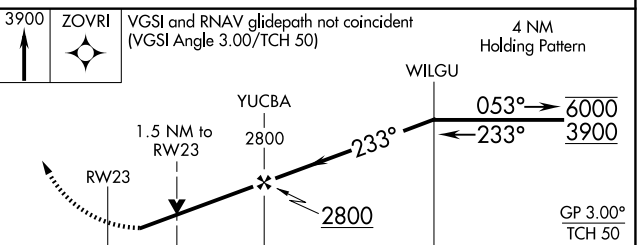

CATEGORY	A	B	C	D
LPV DA	1312-⅞ 286 (300-⅞)			
LNAV/VNAV DA	1400-1 374 (400-1)			
LNAV MDA	1520-1 494 (500-1)		1520-1⅜ 494 (500-1⅜)	
C CIRCLING	1600-1 568 (600-1)		1600-1½ 568 (600-1½)	1620-2 588 (600-2)

SE-1, 30 OCT 2025 to 27 NOV 2025