WAAS CH 40233 W25A	APP CRS 251°	Rwy Ldg 3268 TDZE 840 Apt Elev 840

RNAV (GPS) RWY 25
AKRON/JESSON FLD (9G3)

RNP APCH.

Rwy 25 helicopter visibility reduction below 1 SM NA.
NA Use Buffalo altimeter setting. Procedure NA at night.

MISSED APPROACH: Climbing left turn to 4000 direct IGRUH and hold, continue climb-in-hold to 4000.

BUF ASOS	BUFFALO APP CON	UNICOM
135.35	126.15 263.125	122.725 (CTAF) L

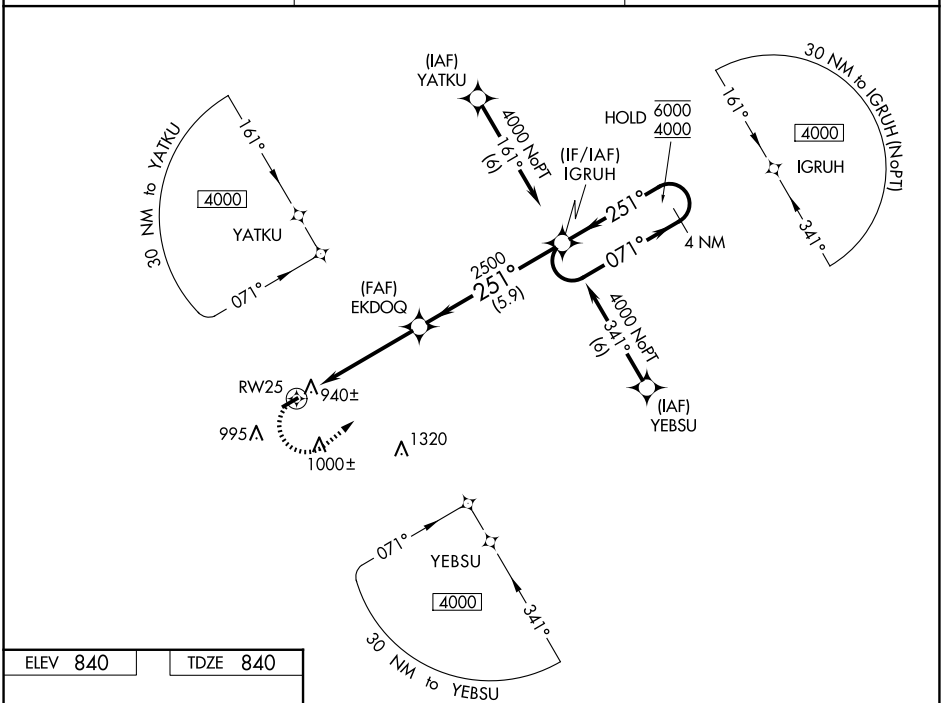

ELEV 840	TDZE 840

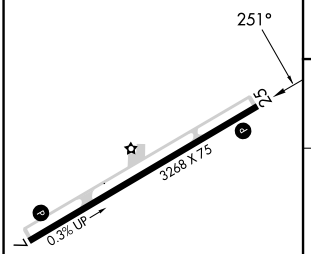

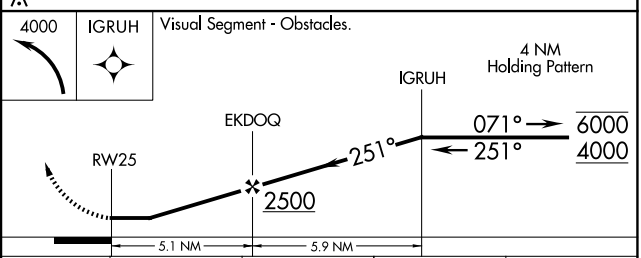

CATEGORY	A	B	C	D
LP MDA	1240-1 400 (400-1)		NA	
LNAV MDA	1300-1 460 (500-1)		NA	
C CIRCLING	1380-1 540 (600-1)		NA	

MIRL Rwy 7-25 L
REIL Rwy 25 L

NE-2, 30 OCT 2025 to 27 NOV 2025

NE-2, 30 OCT 2025 to 27 NOV 2025