WAAS CH 72715 W33A	APP CRS 327°	Rwy ldg 4201 TDZE 322 Apt Elev 322

RNAV (GPS) RWY 33
SKYHAVEN (DAW)

RNP APCH - GPS.

Inop table does not apply to LPV and LNAV/VNAV all Cats. For uncompensated Baro-VNAV systems, LNAV/VNAV NA below -20°C or above 54°C. For inop ALS, increase LNAV visibility Cat C to 1⅜ SM.

ODALS

MISSED APPROACH: Climb to 3800 direct TRASS and hold, continue climb-in-hold to 3800.

ASOS	BOSTON APP CON	UNICOM
135.275	125.05 269.4	122.7 (CTAF) L

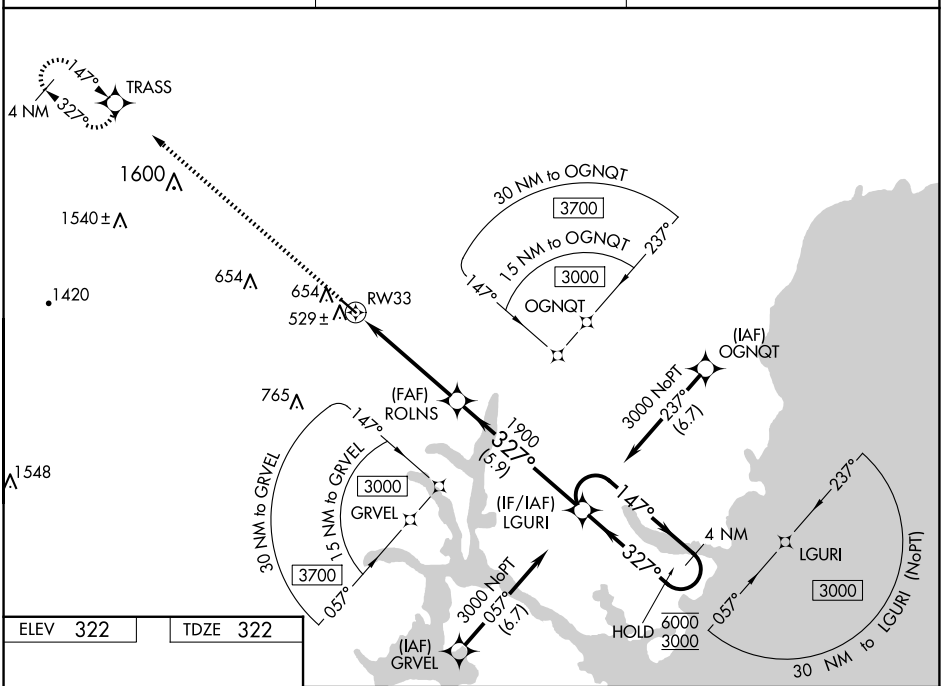

NE-1, 30 OCT 2025 to 27 NOV 2025

NE-1, 30 OCT 2025 to 27 NOV 2025

ELEV 322 TDZE 322

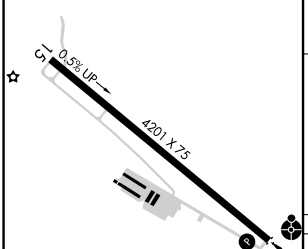

REIL Rwy 15 L
MIRL Rwy 15-33 L

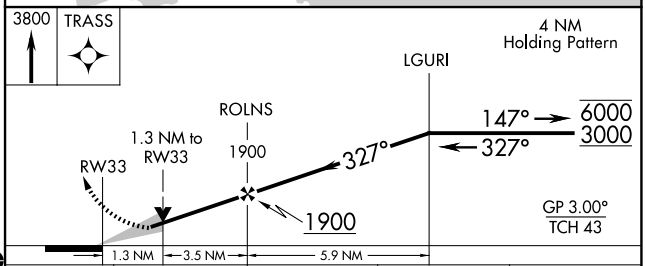

CATEGORY	A	B	C	D
LPV DA	572-¾ 250 (300-¾)			NA
LNAV/VNAV DA	699-1 377 (400-1)			NA
LNAV MDA	780-¾ 458 (500-¾)		780-1⅛ 458 (500-1⅛)	NA
C CIRCLING	960-1 638 (700-1)		960-1¾ 638 (700-1¾)	NA