APP CRS	Rwy ldg	5000
121°	TDZE	1086
	Apt Elev	1086

RNAV (GPS) RWY 12
MONROE MUNI (EFT)

RNP APCH-GPS.

VDP NA when using Albertus altimeter setting. When local altimeter setting not received, use Albertus altimeter setting and increase all MDA 100 feet, increase LNAV Cat C/D and Circling Cat C visibility ¼ mile. Rwy 12 helicopter visibility reduction below ¾ SM NA. Circling to Rwy 2-20 NA at night.

MISSED APPROACH: Climb to 3000 direct FALKN and on track 143° to DAVIS and hold.

AWOS-3	ROCKFORD APP CON	UNICOM
118.375	126.0 327.0	123.05 (CTAF) L

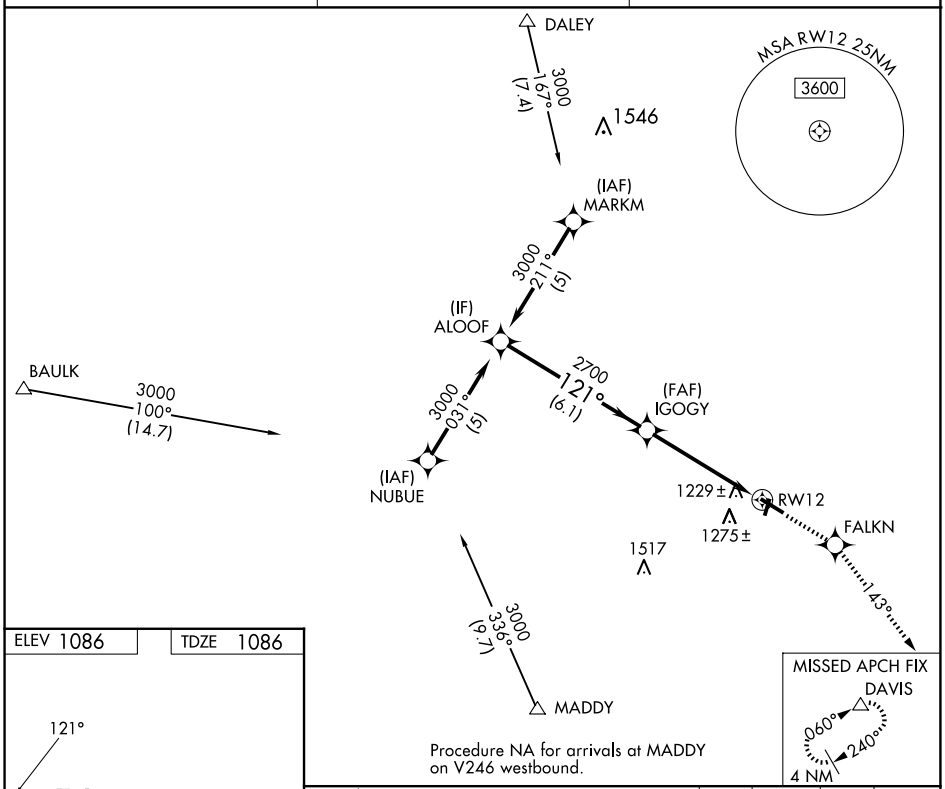

ELEV 1086	TDZE 1086

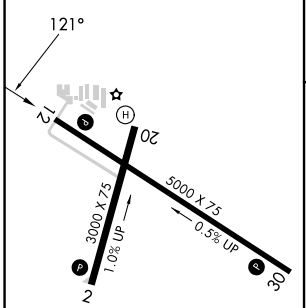

MIRL Rwys 12-30 and 2-20 L
REIL Rwys 2, 12, 20 and 30 L

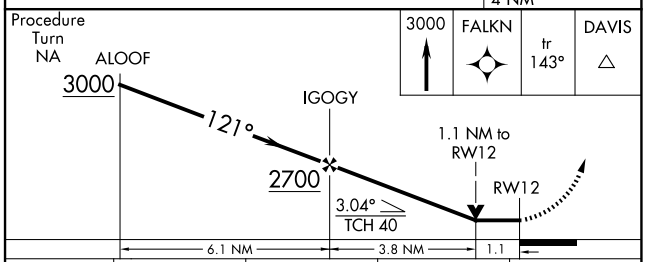

CATEGORY	A	B	C	D
LNAV MDA	1480-1 394 (400-1)			1480-1¼ 394 (400-1¼)
CIRCLING	1540-1 454 (500-1)	1640-1 554 (600-1)	1640-1½ 554 (600-1½)	1640-2 554 (600-2)

EC-3, 30 OCT 2025 to 27 NOV 2025
EC-3, 30 OCT 2025 to 27 NOV 2025