ILS or LOC RWY 35
WEST GEORGIA RGNL/O V GRAY FLD (CTJ)

LOC I-CTJ	APP CRS	Rwy ldg	5503
111.7	348°	TDZE	1140
		Apt Elev	1165

ADF required.

When local altimeter setting not received, use Newnan Coweta County altimeter setting and increase DA to 1430 feet and all visibilities ¼ SM; increase all MDAs 100 feet and visibility Cat C and D visibility ½ SM.

MISSED APPROACH: Climb to 1800 then climbing right turn to 3000 direct GPQ NDB and hold.

AWOS-3	ATLANTA APP CON	CLNC DEL	UNICOM
118.175	121.0 268.7	121.6	122.975 (CTAF) L

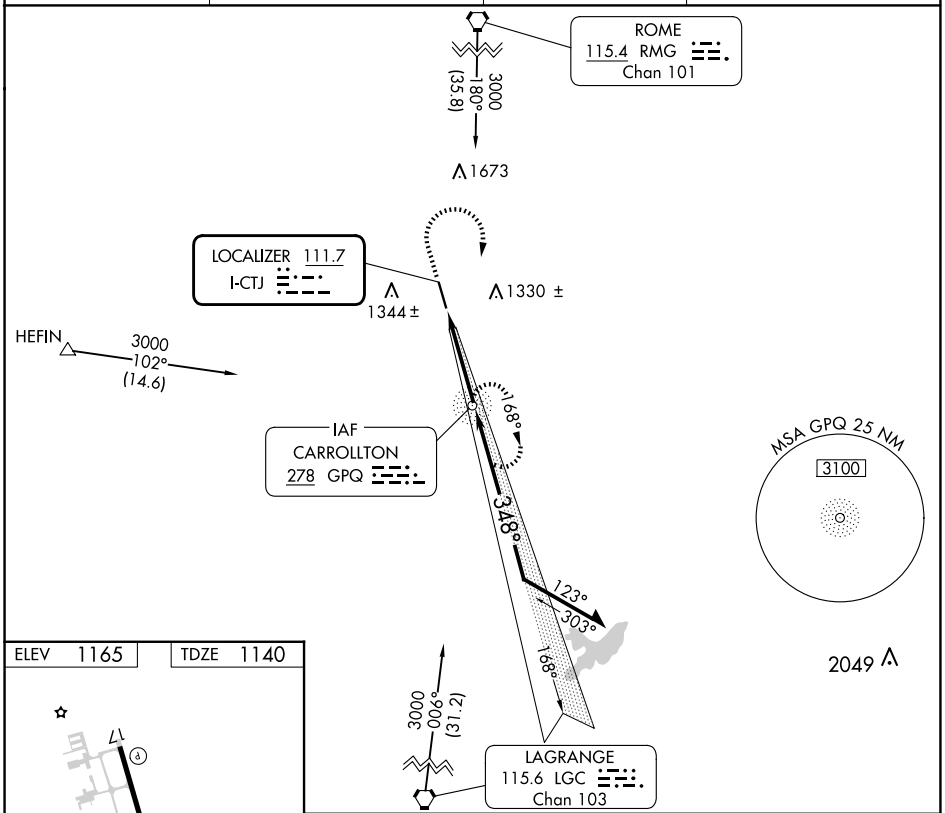

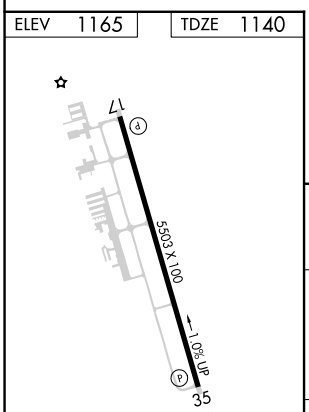

HIRL Rwy 17-35 L

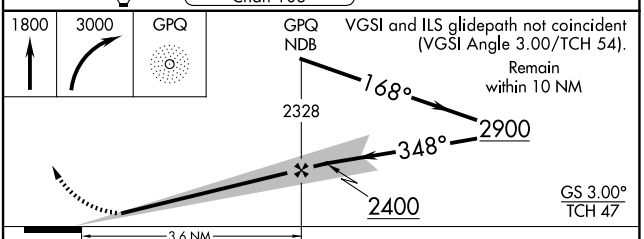

FAF to MAP 3.6 NM					
Knots	60	90	120	150	180
Min:Sec	3:36	2:24	1:48	1:26	1:12

CATEGORY	A	B	C	D
S-ILS 35	1340-¾ 200 (200-¾)			
S-LOC 35	1480-1 340 (400-1)			
CIRCLING	1660-1 495 (500-1)	1700-1 535 (600-1)	1880-2 715 (800-2)	2000-2¾ 835 (900-2¾)

SE-4, 30 OCT 2025 to 27 NOV 2025