WAAS CH 73046 W35A	APP CRS 347°	Rwy ldg 3176 TDZE 70 Apt Elev 70

RNAV (GPS) RWY 35
UNIVERSITY (EDU)

RNP APCH - GPS.

For uncompensated Baro-VNAV systems, LNAV/VNAV NA below -15°C or above 54°C. Procedure NA at night. Rwy 35 helicopter visibility reduction below 1 SM NA.

MISSED APPROACH: Climb to 540, then climbing left turn to 2500 direct VOICE and hold, continue climb-in-hold to 2500.

AWOS-3	TRAVIS APP CON	UNICOM
119.025	126.6 281.45	123.075 (CTAF) L

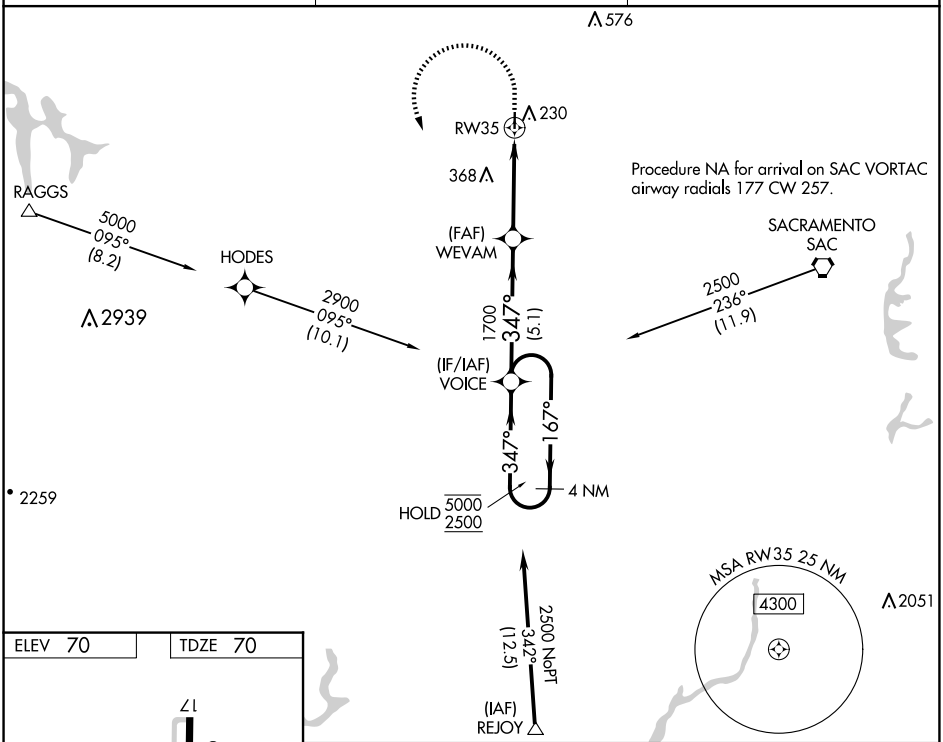

ELEV 70	TDZE 70

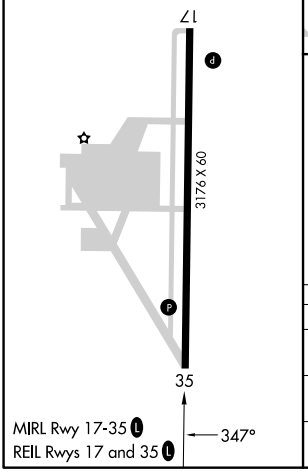

MIRL Rwy 17-35 L
REIL Rwys 17 and 35 L

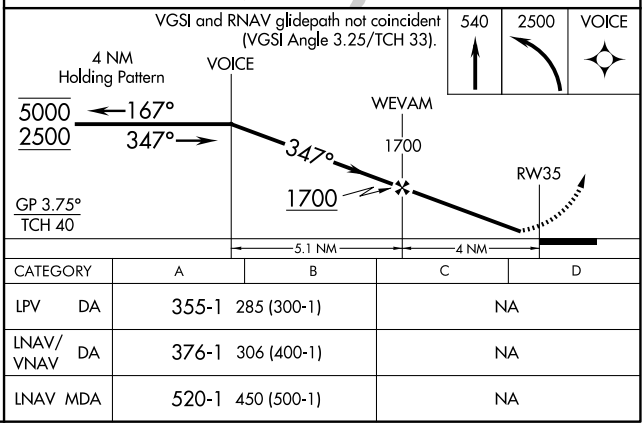

CATEGORY	A	B	C	D
LPV DA	355-1	285 (300-1)	NA	
LNAV/VNAV DA	376-1	306 (400-1)	NA	
LNAV MDA	520-1	450 (500-1)	NA	

SW-2, 30 OCT 2025 to 27 NOV 2025
SW-2, 30 OCT 2025 to 27 NOV 2025