WAAS CH 82020 W35A	APP CRS 352°	Rwy ldg 4201 TDZE 2012 Apt Elev 2012

RNAV (GPS) RWY 35
LARNED-PAWNEE COUNTY (LQR)

RNP APCH.

Baro-VNAV NA when using Great Bend altimeter setting. For uncompensated Baro-VNAV systems, LNAV/VNAV NA below -18°C or above 54°C. Rwy 35 helicopter visibility reduction below 1 SM NA. When local altimeter setting not received, use Great Bend altimeter setting and increase all DA 49 feet and LNAV/VNAV all Cats visibility ⅛ SM; increase all MDA 60 feet and increase LNAV Cat C and Circling Cat C visibility ¼ SM. Circling NA to Rwys 4, 12, 22 and 30. Procedure NA at night.

MISSED APPROACH: Climb to 4500 direct CULMI and hold.

AWOS-2	KANSAS CITY CENTER	UNICOM
119.875	124.4 322.4	122.8 (CTAF) L

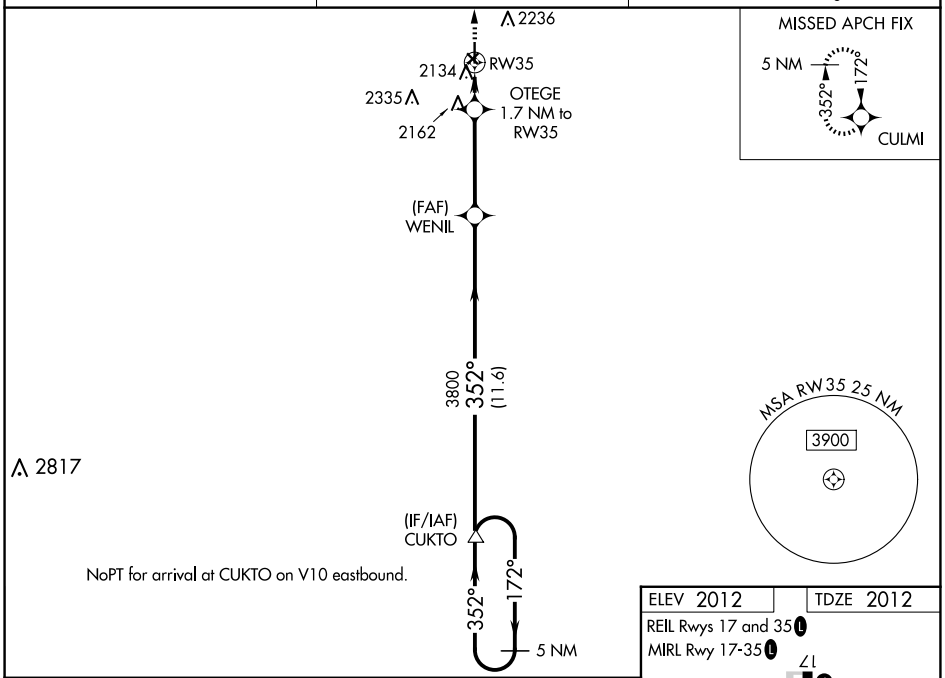

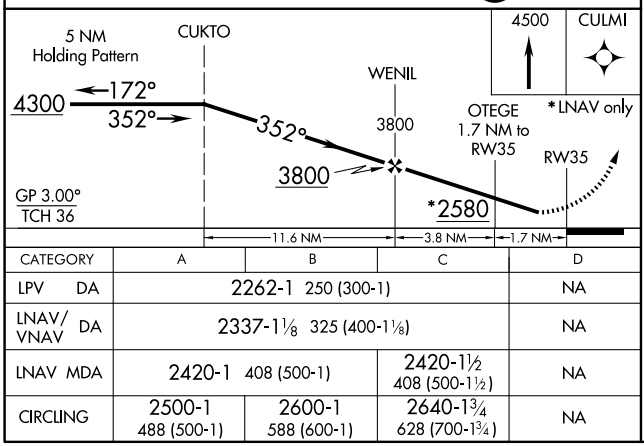

CATEGORY	A	B	C	D
LPV DA	2262-1 250 (300-1)			NA
LNAV/VNAV DA	2337-1⅛ 325 (400-1⅛)			NA
LNAV MDA	2420-1 408 (500-1)		2420-1½ 408 (500-1½)	NA
CIRCLING	2500-1 488 (500-1)	2600-1 588 (600-1)	2640-1¾ 628 (700-1¾)	NA

ELEV 2012 TDZE 2012

REIL Rwys 17 and 35 L

MIRL Rwy 17-35 L

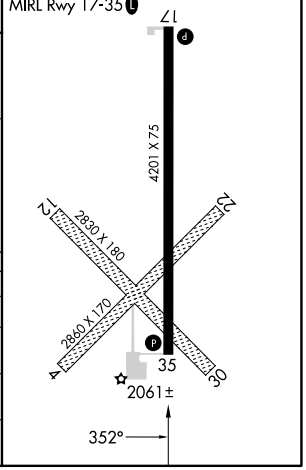

NC-2, 30 OCT 2025 to 27 NOV 2025
NC-2, 30 OCT 2025 to 27 NOV 2025