WAAS CH 72907 W26A	APP CRS 261°	Rwy ldg 5263 TDZE 910 Apt Elev 912

RNAV (GPS) RWY 26
NEIL ARMSTRONG (AXV)

RNP APCH - GPS.

T A NA

Baro-VNAV NA when using Lima altimeter setting. For uncompensated Baro-VNAV systems, LNAV/VNAV NA below -16°C or above 54°C. Rwy 26 helicopter visibility reduction below 1 SM NA. When local altimeter setting not received, use Lima altimeter setting and increase LPV DA to 1291 feet and all visibilities ⅛ SM. Increase LNAV/VNAV DA to 1324 feet and all visibilities ⅛ SM. Increase all MDAs 60 feet and LNAV visibility Cat C ¼ SM.

MISSED APPROACH: Climb to 3000 direct ZUKEC and hold.

AWOS-3PT	COLUMBUS APP CON	UNICOM	
128.325	134.45 294.5	122.8 (CTAF)	122.7 L

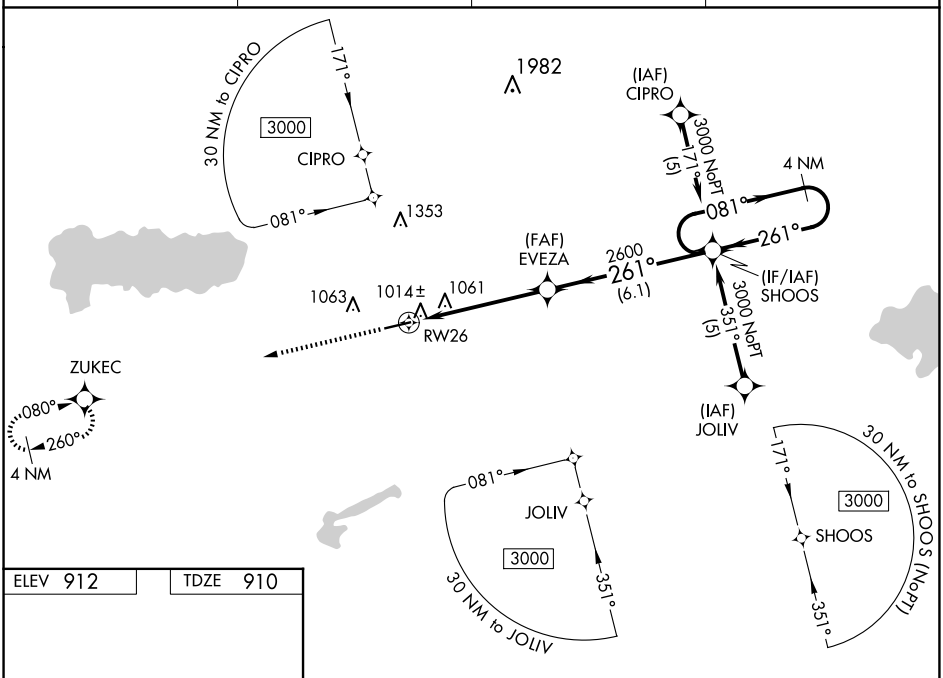

ELEV 912 TDZE 910

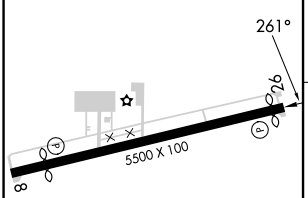

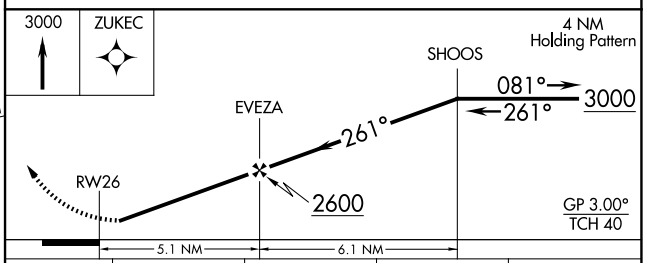

CATEGORY	A	B	C	D
LPV DA	1241-1¼ 331 (400-1¼)			NA
LNAV/VNAV DA	1274-1¼ 364 (400-1¼)			NA
LNAV MDA	1440-1 530 (600-1)		1440-1½ 530 (600-1½)	NA

MIRL Rwy 8-26 L
REIL Rwys 8 and 26 L

EC-2, 30 OCT 2025 to 27 NOV 2025