WAAS CH 69429 W22A	APP CRS 218°	Rwy ldg 5100 TDZE 666 Apt Elev 674

RNAV (GPS) RWY 22
RICHARD I BONG (SUW)

RNP APCH.

Rwy 22 helicopter visibility reduction below 3/4 SM NA.
When local altimeter setting not received, use Sky Harbor altimeter setting.

MISSED APPROACH: Climb to 4000 direct DUYAR and on track 213° to BARUM and hold, continue climb-in-hold to 4000.

AWOS-3	DULUTH APP CON	CLNC DEL	UNICOM
120.35	125.45 233.7	124.8	122.7 (CTAF) L

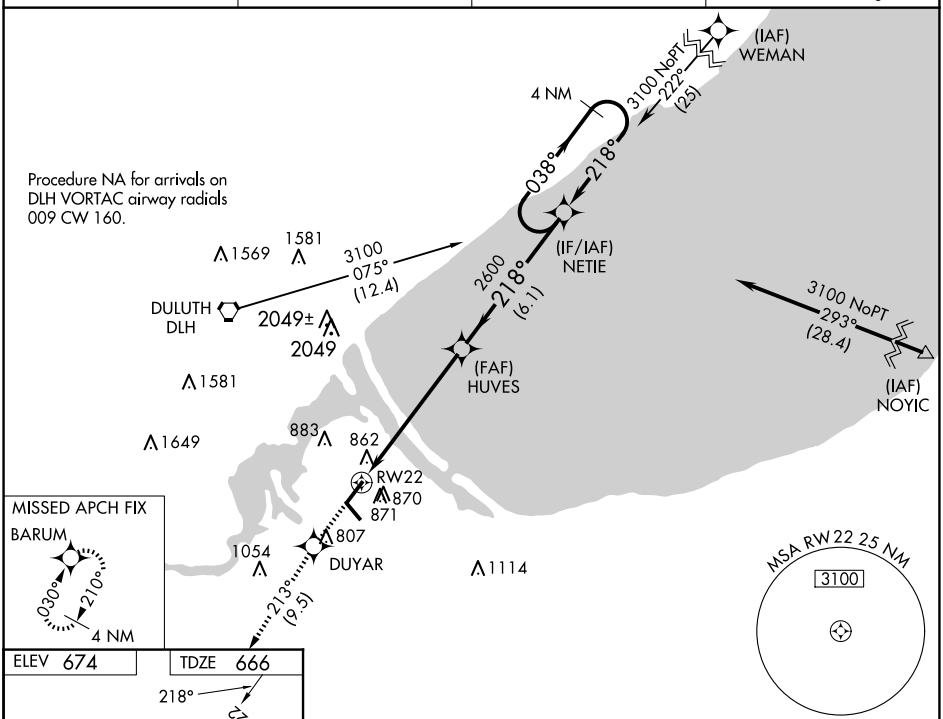

ELEV 674 TDZE 666

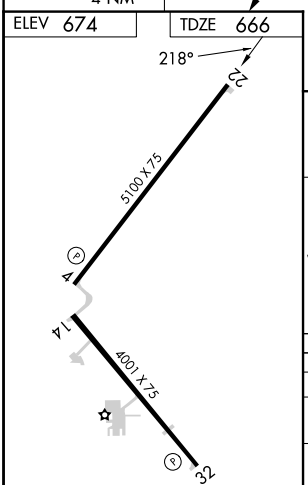

REIL Rwys 4, 14, and 32 L
MIRL Rwys 4-22 and 14-32 L

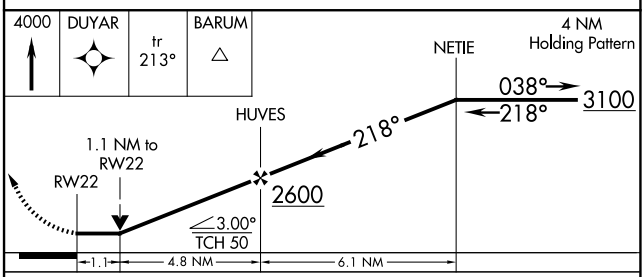

CATEGORY	A	B	C	D
LP MDA	1060-1	394 (400-1)	1060-1⅛	394 (400-1⅛)
LNAV MDA	1240-1	574 (600-1)	1240-1⅝	574 (600-1⅝)
CIRCLING	1240-1	566 (600-1)	1360-2 686 (700-2)	1360-2¼ 686 (700-2¼)

EC-3, 30 OCT 2025 to 27 NOV 2025
EC-3, 30 OCT 2025 to 27 NOV 2025