| APP CRS | Rwy Ldg | 3501 |
|---|---|---|
| 188° | TDZE | 1204 |
| | Apt Elev | 1207 |

# RNAV (GPS) RWY 19
## ASHLAND COUNTY (3G4)

RNP APCH.

NA

Rwy 19 helicopter visibility reduction below 1 SM NA. Procedure NA at night. Use Mansfield altimeter setting, when not received use Wooster altimeter setting.

MISSED APPROACH: Climb to 3000 direct HINPO and left turn on track 098° to READS and hold.

| MFD ASOS | CLEVELAND APP CON ★ | UNICOM |
|---|---|---|
| 125.3 | 128.35 360.65 | 122.7 (CTAF) L |

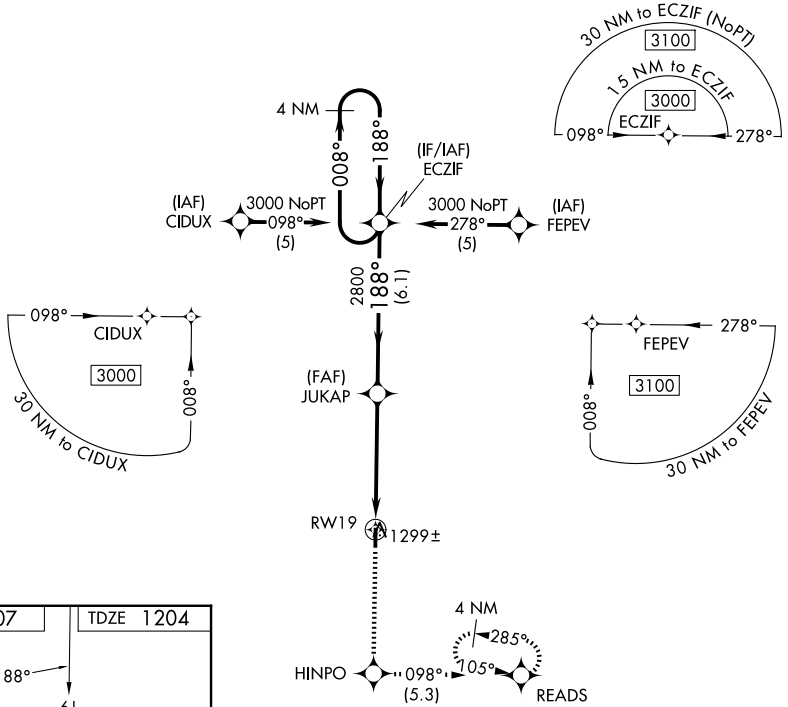


ELEV 1207 TDZE 1204

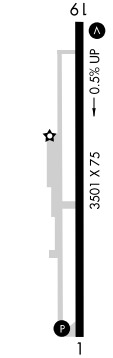


REIL Rwys 1 and 19 L
MIRL Rwy 1-19 L

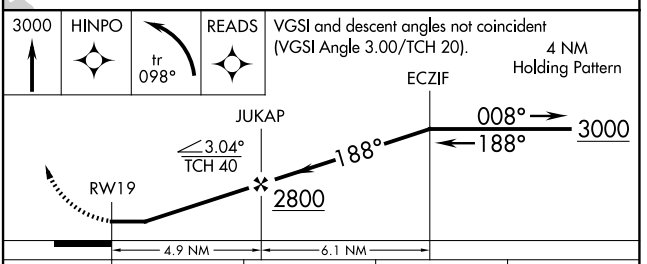


| CATEGORY | A | B | C | D |
|---|---|---|---|---|
| LNAV MDA | 1600-1 396 (400-1) | | 1600-1⅛ 396 (400-1⅛) | NA |
| CIRCLING | 1660-1 453 (500-1) | | 1740-1½ 533 (600-1½) | NA |




EC-2, 30 OCT 2025 to 27 NOV 2025