WAAS CH 72612 W35A	APP CRS 350°	Rwy ldg 4400 TDZE 769 Apt Elev 769

RNAV (GPS) RWY 35
HANNIBAL RGNL (HAE)

For uncompensated Baro-VNAV systems, LNAV/VNAV NA below -16°C (4°F) or above 54°C (130°F).
NA DME/DME RNP-0.3 NA. Visibility reduction by helicopters NA.
When local altimeter setting not received, use Quincy altimeter setting; increase all DA 41 feet, all MDA 60 feet, and Circling Cat C visibility ¼ SM.
Baro-VNAV and VDP NA when using Quincy, IL altimeter setting.

MISSED APPROACH: Climb to 3000 direct DORUW and hold.

AWOS-3PT	KANSAS CITY CENTER	UNICOM
120.775	126.225 317.775	122.8 (CTAF) L

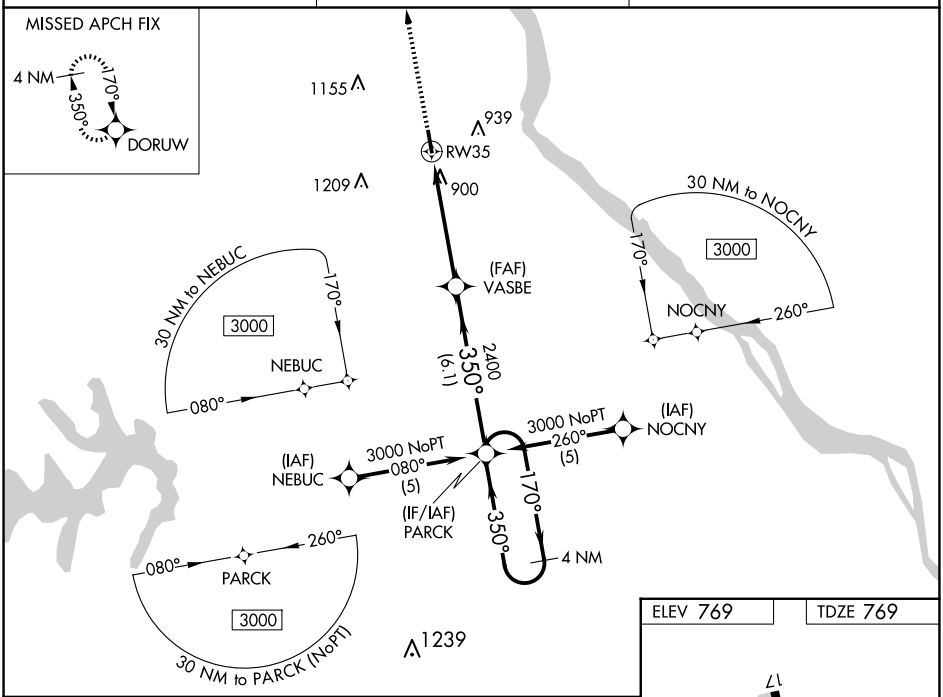

NC-3, 30 OCT 2025 to 27 NOV 2025

NC-3, 30 OCT 2025 to 27 NOV 2025

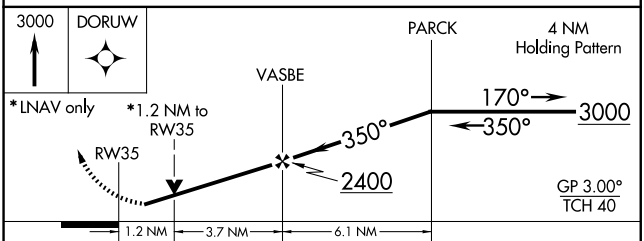

CATEGORY	A	B	C	D
LPV DA	1019-1 250 (300-1)			NA
LNAV/VNAV DA	1242-1¾ 473 (500-1¾)			NA
LNAV MDA	1200-1 431 (500-1)		1200-1¼ 431 (500-1¼)	NA
CIRCLING	1260-1 491 (500-1)		1640-2½ 871 (900-2½)	NA
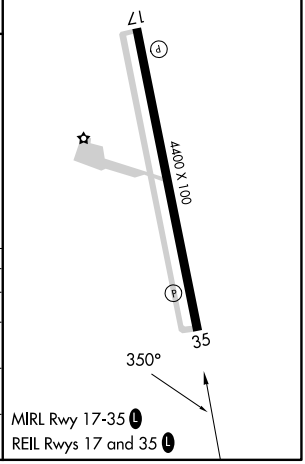
ELEV 769 TDZE 769