# RNAV (GPS) RWY 21
## PLYMOUTH MUNI (PMZ)

| WAAS CH 63125 W21A | APP CRS 207° | Rwy ldg 5500<br>TDZE 35<br>Apt Elev 36 |
|---|---|---|

T A NA Use Northeastern Rgnl altimeter setting; when not received, use Coastal Carolina Rgnl altimeter setting and increase all MDA 80 feet; increase all Cat C visibilities ¼ SM. When VGSI inop, procedure NA at night. DME/DME RNP-0.3 NA.

MISSED APPROACH: Climbing right turn to 2000 direct WESBU and hold.

| CHERRY POINT APP CON | UNICOM |
|---|---|
| 119.35 377.175 | 122.8 (CTAF) L |

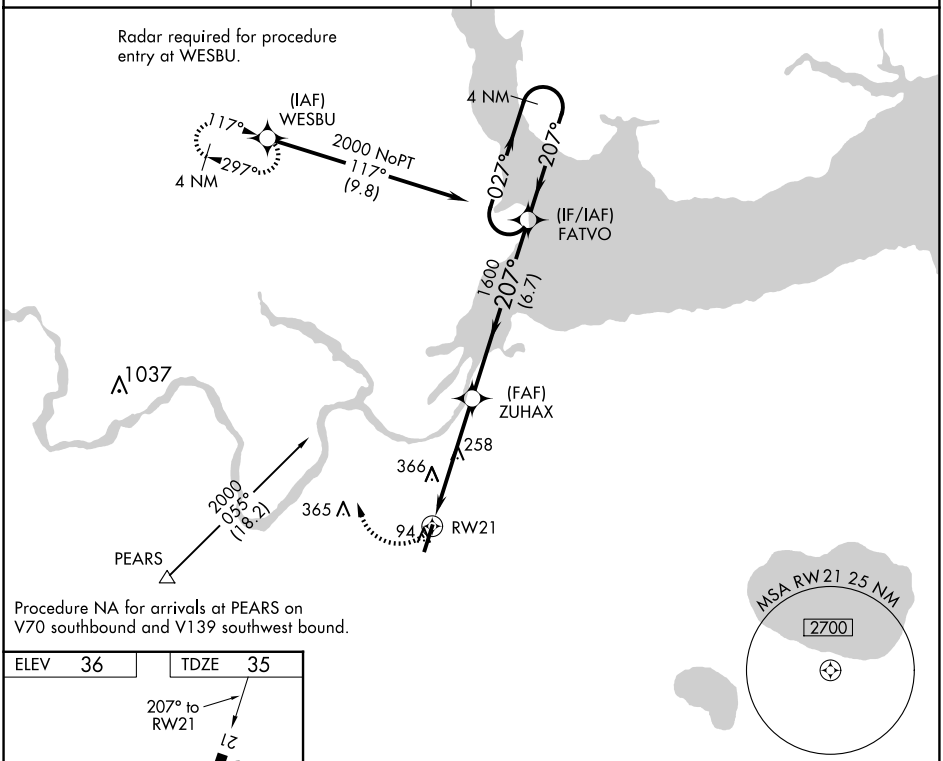


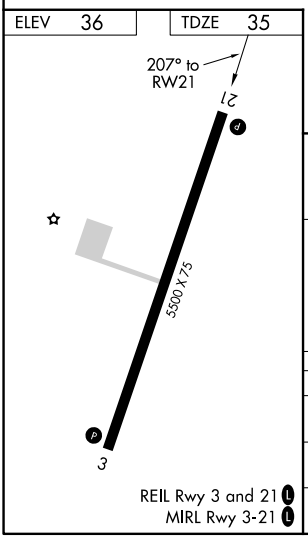


REIL Rwy 3 and 21 L
MIRL Rwy 3-21 L

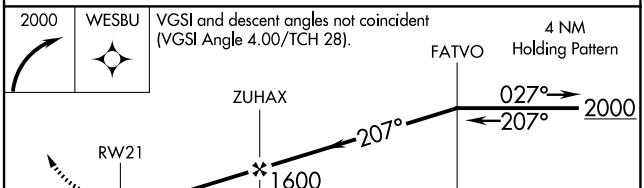


| CATEGORY | A | B | C | D |
|---|---|---|---|---|
| LP MDA | 600-1 565 (600-1) | | 600-1⅝ 565 (600-1⅝) | NA |
| LNAV MDA | 660-1 625 (700-1) | | 660-1¾ 625 (700-1¾) | NA |
| CIRCLING | 660-1 624 (700-1) | 720-1 684 (700-1) | 720-2 684 (700-2) | NA |




SE-2, 30 OCT 2025 to 27 NOV 2025