RNAV (GPS) RWY 36
RALPH C WEISER FLD (AGO)

APP CRS	Rwy ldg	5007
001°	TDZE	319
	Apt Elev	319

RNP APCH - GPS.

When local altimeter setting not received, use El Dorado altimeter setting and increase all MDAs 60 feet and Circling visibility Cat C ¼ SM. Rwy 36 helicopter visibility reduction below ¾ SM NA.

MISSED APPROACH: Climb to 2000 direct ZEPEX and hold.

AWOS-3	FORT WORTH CENTER	UNICOM
118.05	128.2 269.1	122.8 (CTAF) L

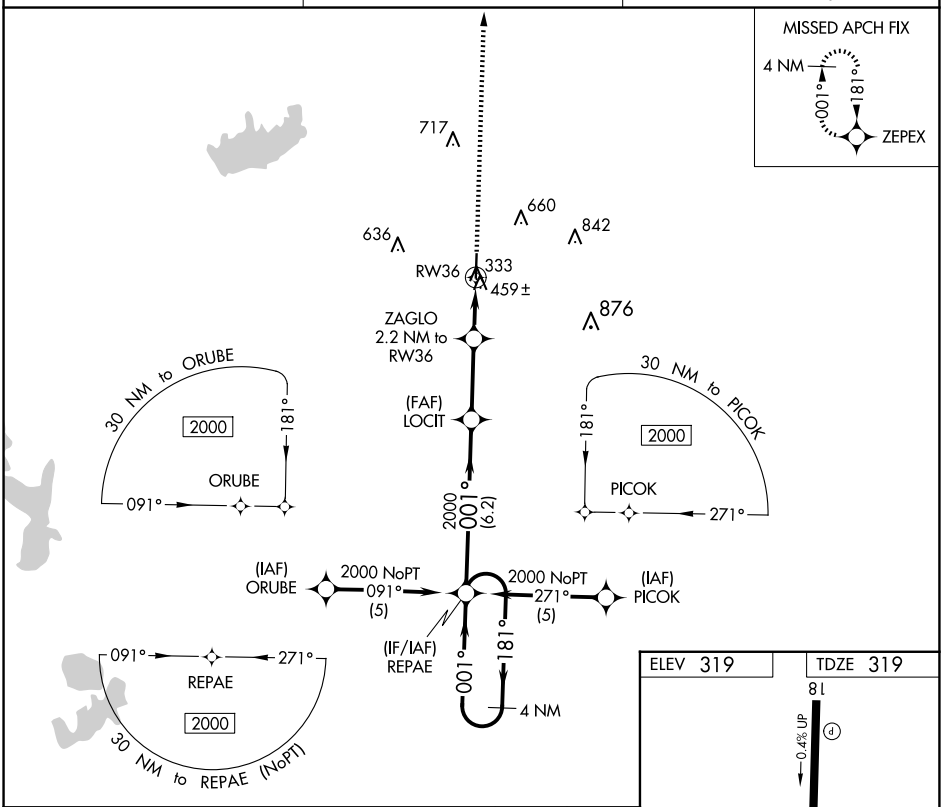

VGSI and descent angles not coincident
(VGSI Angle 4.00/TCH 40).

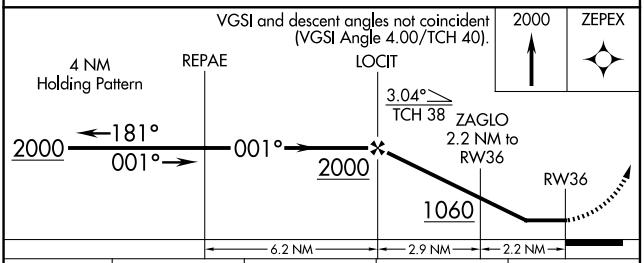

CATEGORY	A	B	C	D
LNAV MDA	720-1 401 (500-1)		720-1¼ 401 (500-1¼)	NA
CIRCLING	760-1 441 (500-1)	780-1 461 (500-1)	960-1¾ 641 (700-1¾)	NA

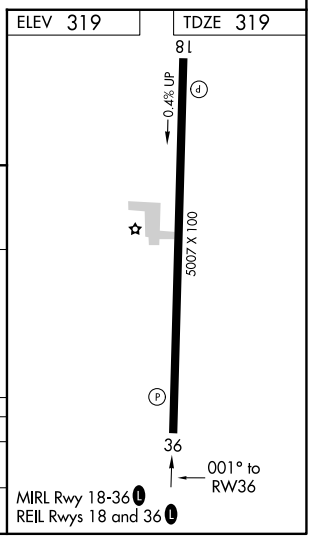

SC-1, 30 OCT 2025 to 27 NOV 2025
SC-1, 30 OCT 2025 to 27 NOV 2025