APP CRS	Rwy ldg	4001
042°	TDZE	653
	Apt Elev	655

RNAV (GPS) RWY 4
CASEY MUNI (1H8)

RNP APCH - GPS.

Rwy 4 helicopter visibility reduction below ¾ SM NA.
NA Use Terre Haute Rgnl altimeter setting; when not received, use Robinson altimeter setting.

MISSED APPROACH: Climb to 2500 direct LUDJU and hold.

HUF ASOS	HULMAN APP CON	UNICOM
127.5	125.45 263.125	122.8 (CTAF) L

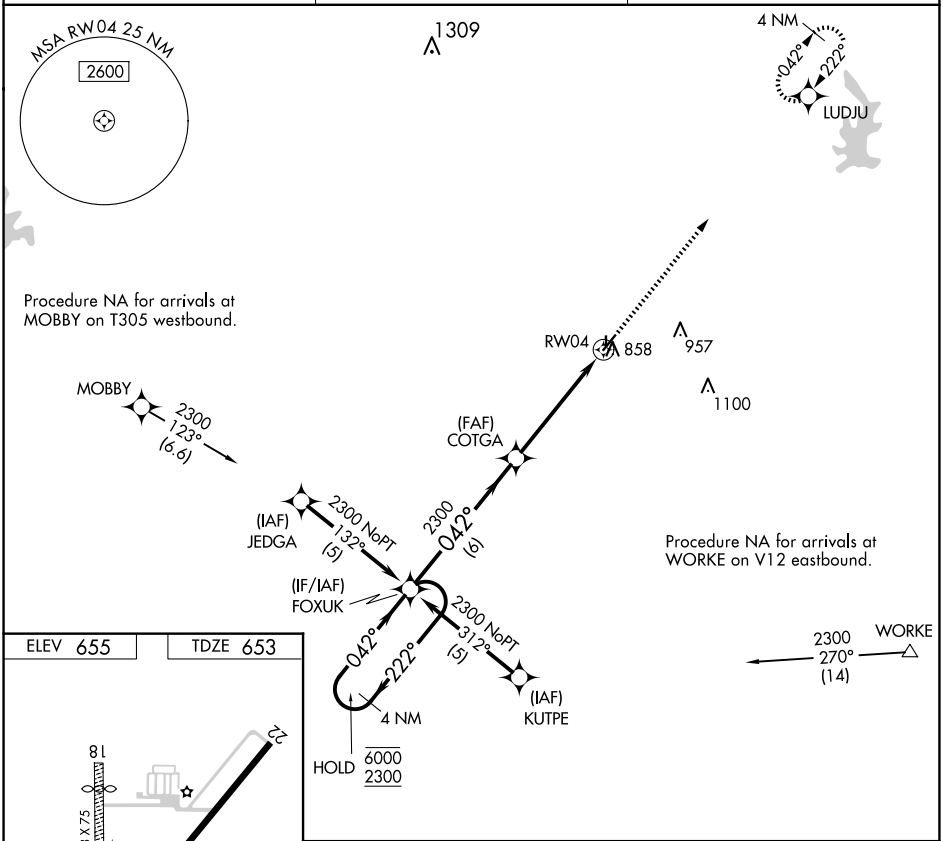

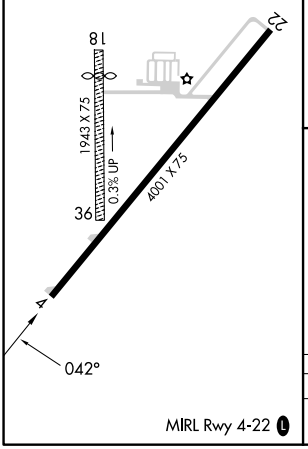

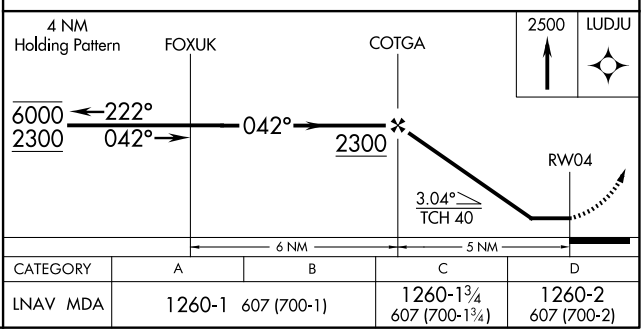

CATEGORY	A	B	C	D
LNAV MDA	1260-1 607 (700-1)		1260-1¾ 607 (700-1¾)	1260-2 607 (700-2)

EC-3, 30 OCT 2025 to 27 NOV 2025
EC-3, 30 OCT 2025 to 27 NOV 2025