# RNAV (GPS) RWY 34
## LAMESA MUNI (LUV)

| WAAS CH 56626 W34A | APP CRS 339° | Rwy ldg 5002<br>TDZE 2994<br>Apt Elev 2999 |
|---|---|---|

RNP APCH.

Circling Rwy 7, 25 NA at night. For uncompensated Baro-VNAV systems, LNAV/VNAV NA below -20°C or above 54°C.

MISSED APPROACH: Climb to 5500 direct ZOPNI and hold.

| AWOS-3PT | FORT WORTH CENTER | UNICOM |
|---|---|---|
| 124.175 | 132.6 269.05 | 122.8 (CTAF) L |

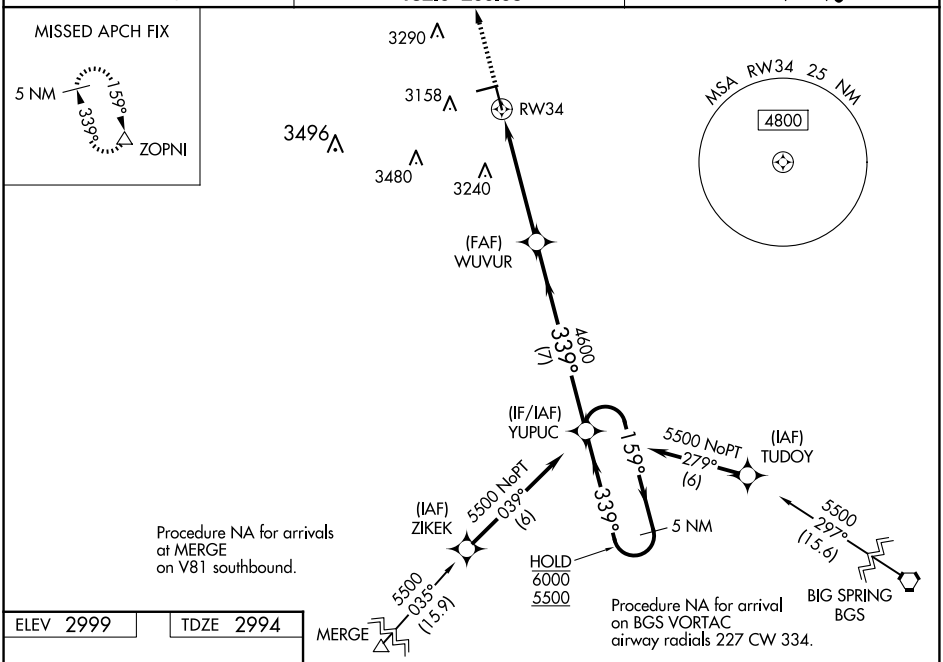


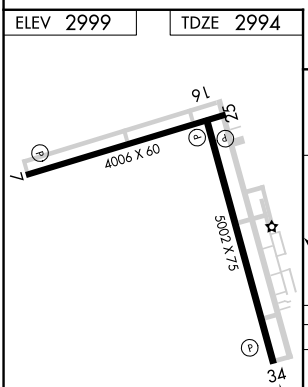


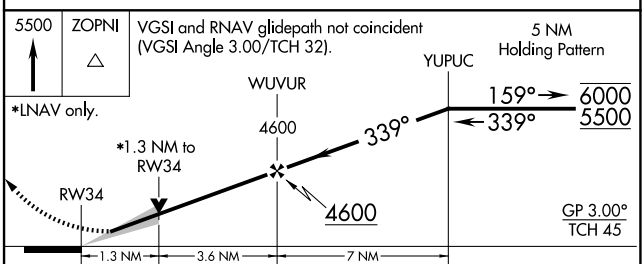


| CATEGORY | | A | B | C | D |
|---|---|---|---|---|---|
| LPV | DA | 3194-¾ 200 (200-¾) | | | |
| LNAV/VNAV | DA | 3244-¾ 250 (300-¾) | | | |
| LNAV | MDA | 3420-1 426 (500-1) | | 3420-1¼ 426 (500-1¼) | |
| C CIRCLING | | 3460-1 461 (500-1) | | 3700-2 701 (800-2) | 3840-2¾ 841 (900-2¾) |



SC-2, 30 OCT 2025 to 27 NOV 2025
SC-2, 30 OCT 2025 to 27 NOV 2025