APP CRS	Rwy ldg	3852
204°	TDZE	194
	Apt Elev	195

RNAV (GPS) RWY 20
FRANK FEDERER MEML (M36)

RNP APCH.

Procedure NA at night. Rwy 20 helicopter visibility reduction below 1 SM NA. Use Stuttgart Muni Carl Humphrey Fld altimeter setting.

NA

MISSED APPROACH: Climb to 2800 direct OZLUR and hold.

SGT AWOS-3PT	MEMPHIS CENTER	UNICOM
119.025	135.3 335.8	122.8 (CTAF) L

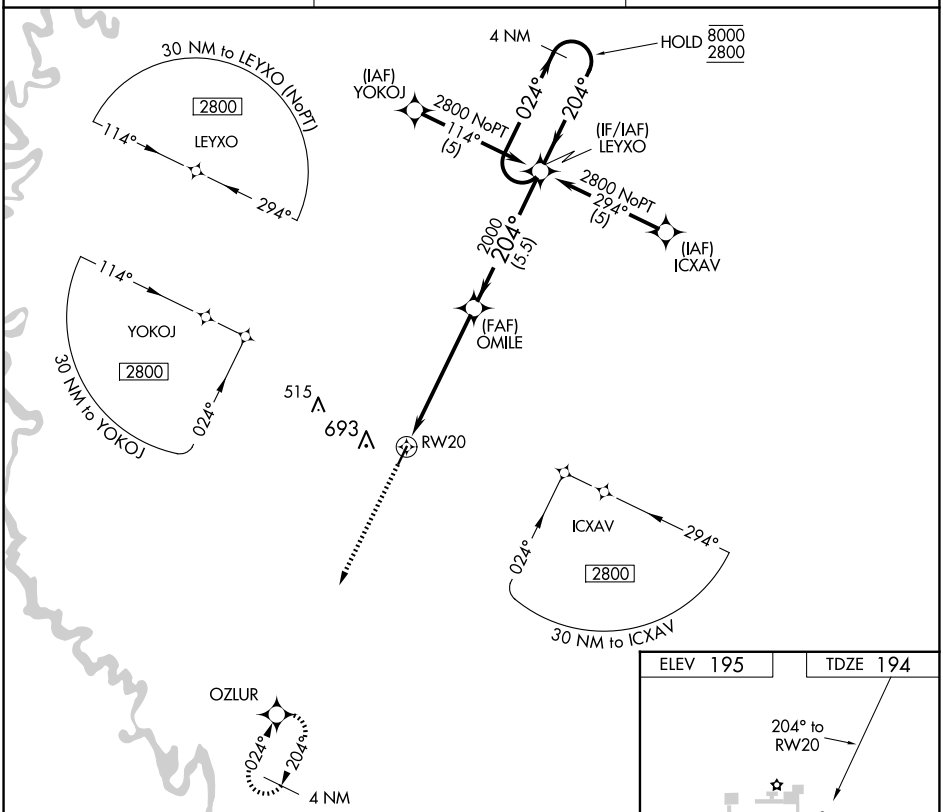

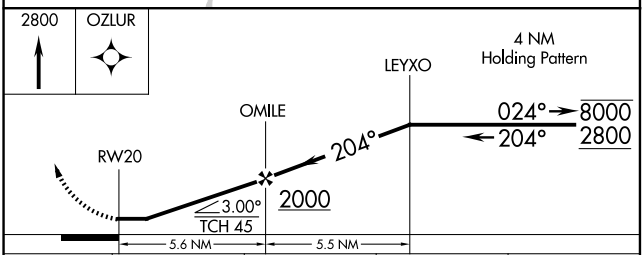

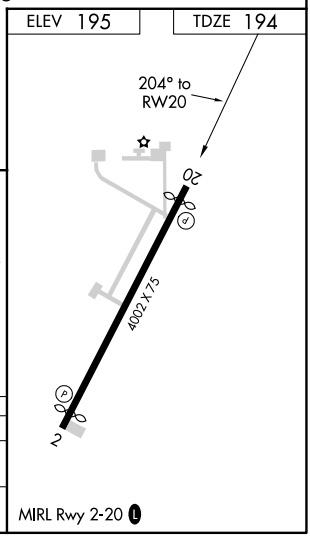

CATEGORY	A	B	C	D
LNAV MDA	1020-1 826 (900-1)	1020-1¼ 826 (900-1¼)	1020-2½ 826 (900-2½)	NA
CIRCLING	1120-1¼ 925 (1000-1¼)		1120-2¾ 925 (1000-2¾)	NA

SC-1, 30 OCT 2025 to 27 NOV 2025