APP CRS	Rwy ldg	2722
354°	TDZE	416
	Apt Elev	416

RNAV (GPS) RWY 35
CHESTER (SNC)

DME/DME RNP-0.3 NA. Procedure NA at night. Helicopter visibility reduction below 1 SM NA. When local altimeter setting not received, use Meriden altimeter setting and increase all MDA 100 feet.

MISSED APPROACH: Climbing right turn to 2100 direct FLIBB and hold.

AWOS-3	NEW YORK APP CON	UNICOM
118.325	124.075 343.65	122.725 (CTAF)

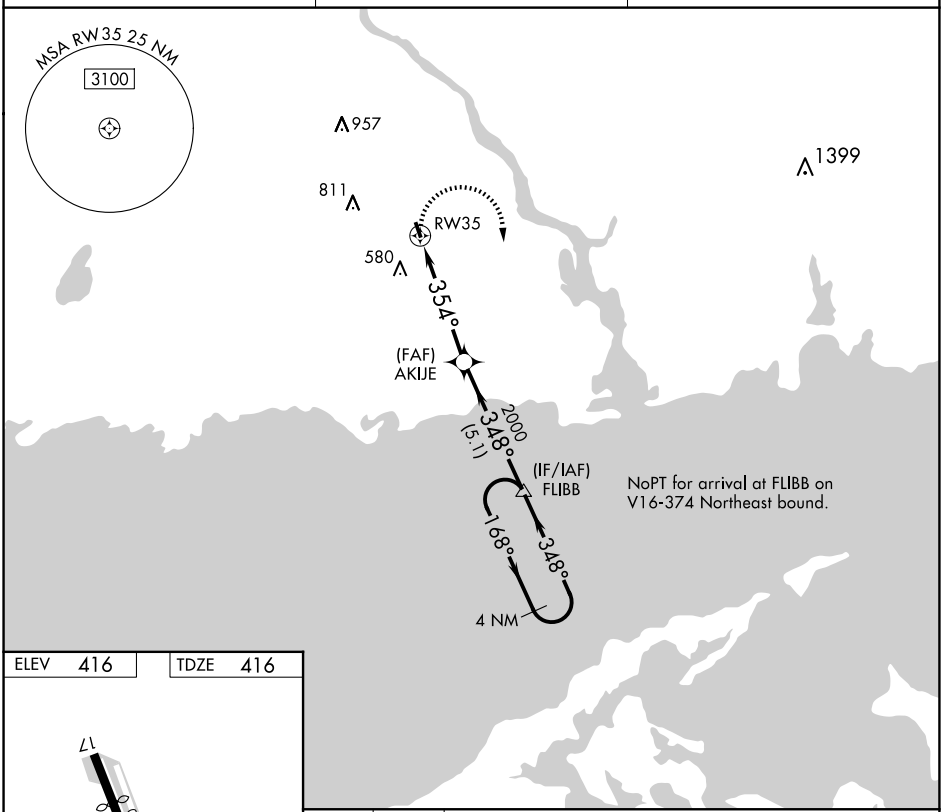

ELEV 416 TDZE 416

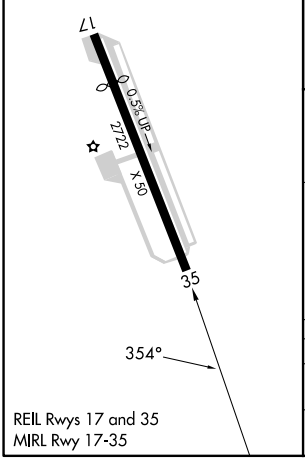

REIL Rwys 17 and 35
MIRL Rwy 17-35

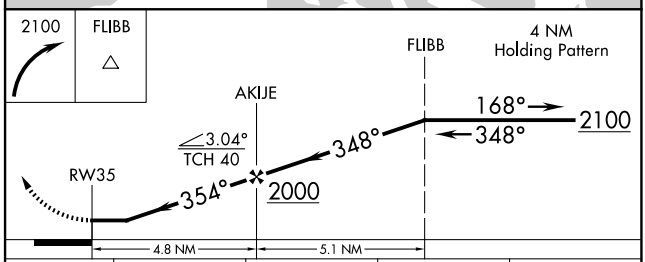

CATEGORY	A	B	C	D
LNAV MDA	820-1 404 (500-1)		NA	
CIRCLING	920-1 504 (600-1)	1020-1 604 (700-1)	NA	

NE-1, 30 OCT 2025 to 27 NOV 2025

NE-1, 30 OCT 2025 to 27 NOV 2025