WAAS CH 72626 W05A	APP CRS 047°	Rwy ldg 4001 TDZE 12 Apt Elev 13

RNAV (GPS) RWY 5
DARE COUNTY RGNL (MQI)

RNP APCH - GPS.

Circling Rwy 17, 23, 35 NA at night. For uncompensated Baro-VNAV systems, LNAV/VNAV NA below -5°C or above 54°C.

MISSED APPROACH: Climb to 500 then climbing left turn to 3000 direct ALGTR and hold.

AWOS-3	CHERRY POINT APP CON	UNICOM
128.275	124.725 350.35	122.8 (CTAF) L

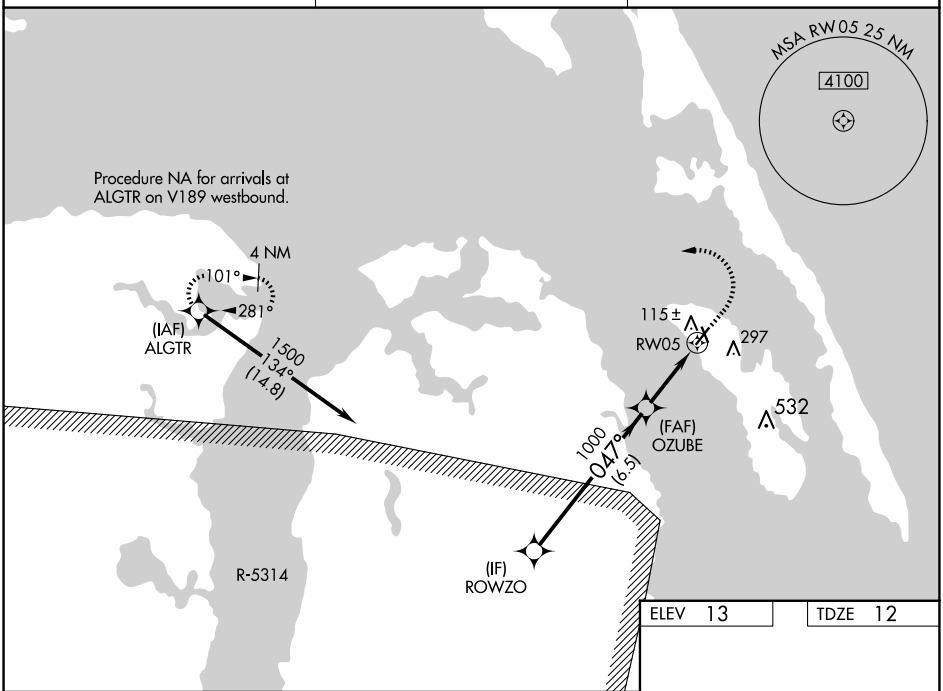

ELEV 13	TDZE 12

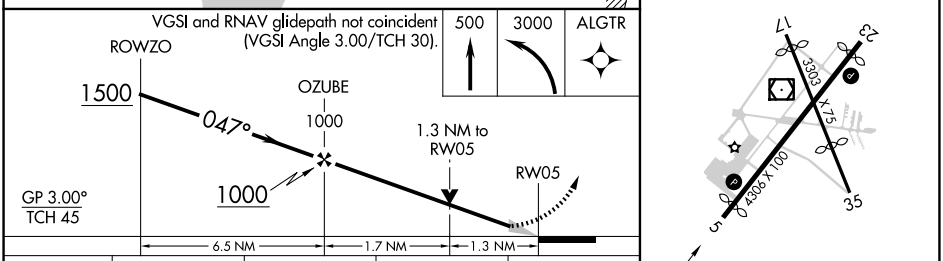

CATEGORY	A	B	C	D
LPV DA	262-¾ 250 (300-¾)			NA
LNAV/VNAV DA	347-1 335 (400-1)			NA
LNAV MDA	460-1 448 (500-1)		460-1⅜ 448 (500-1⅜)	NA
C CIRCLING	600-1 587 (600-1)		600-1½ 587 (600-1½)	NA

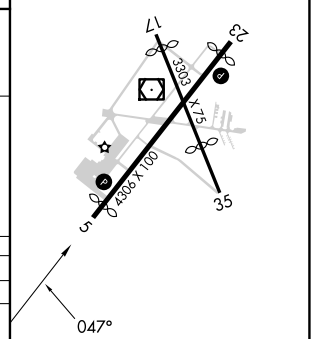

REIL Rwys 5 and 23 L
MIRL Rwys 5-23 and 17-35 L

SE-2, 30 OCT 2025 to 27 NOV 2025

SE-2, 30 OCT 2025 to 27 NOV 2025