CLARKSVILLE, TENNESSEE

COPTER RNAV (GPS) Y RWY 23

[USA] SABRE AAF (FORT CAMPBELL) (KEOD)

APCH CRS	Rwy ldg	5000
227°	THRE	573
	Arpt Elev	596

RNP APCH - GPS

RADAR required

When local altimeter setting not received, use Campbell AAF (Fort Campbell), KY altimeter setting.

MISSED APPROACH: Climbing left turn to 2200 direct TAGDE and hold.

ATIS	CAMPBELL APP CON	TOWER ★	GND CON	CLNC DEL	EAGLE RADIO	ASR
306.5	134.35 307.025	124.675 (CTAF) 290.45	142.975 267.3	237.6	139.9 285.7	

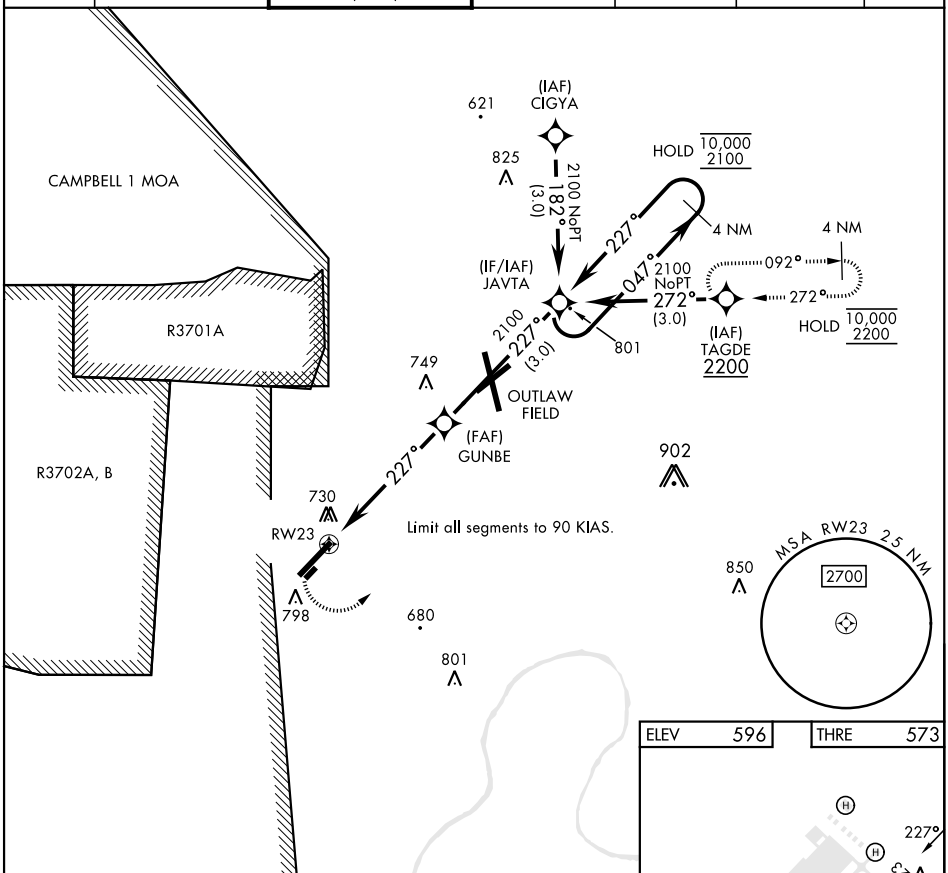

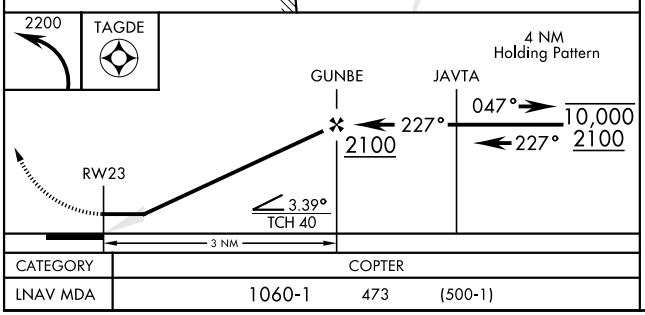

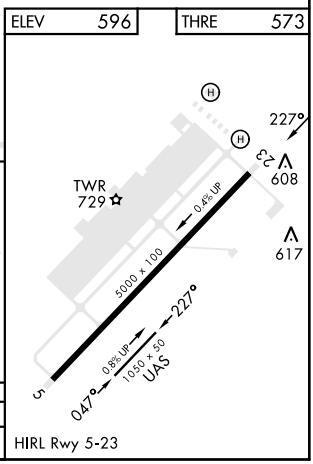

HIRL Rwy 5-23

CATEGORY	COPTER
LNAV MDA	1060-1 473 (500-1)

SE-1, 30 OCT 2025 to 27 NOV 2025

SE-1, 30 OCT 2025 to 27 NOV 2025