WAAS CH 42611 W18A	APP CRS 181°	Rwy ldg 4001 TDZE 881 Apt Elev 887

RNAV (GPS) RWY 18
ELTON HENSLEY MEML (FTT)

RNP APCH.

NA

Circling NA to Rwys 12 and 30. Circling Rwy 24 NA at night. Rwy 18 helicopter visibility reduction below 1 SM NA. Baro-VNAV NA. Use Columbia altimeter setting; when not received use Jefferson City altimeter setting and increase all DA 62 feet, all MDA 80 feet, increase LPV and LNAV/VNAV all Cats visibility ¼ mile, LNAV and Circling Cat C visibility ¼ mile.

MISSED APPROACH: Climb to 3000 direct UYURO and hold.

COU ASOS	MIZZU APP CON	UNICOM
128.45	124.375 353.925	122.7 (CTAF) L

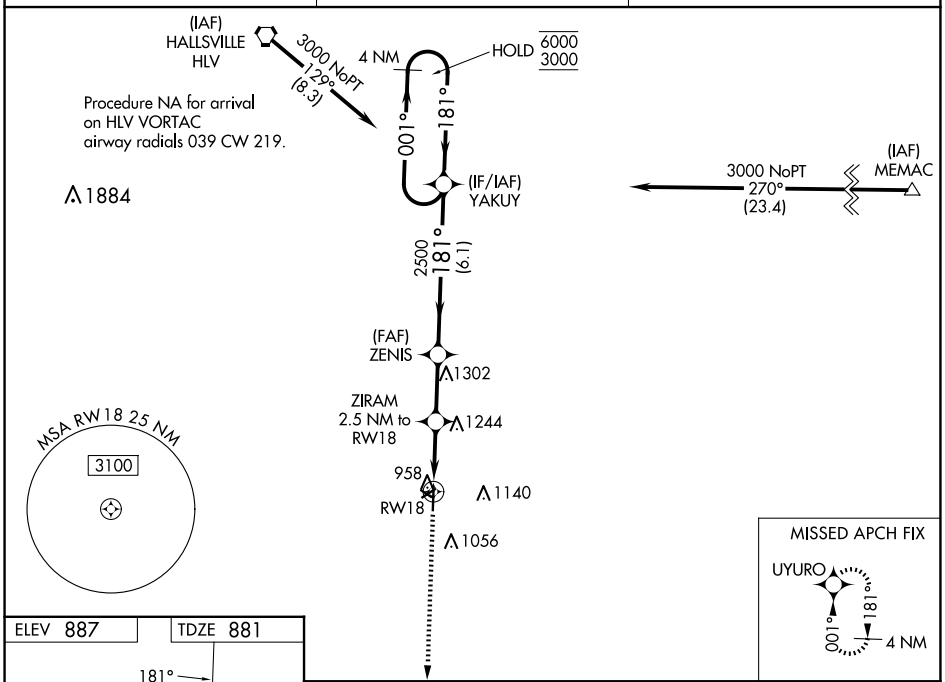

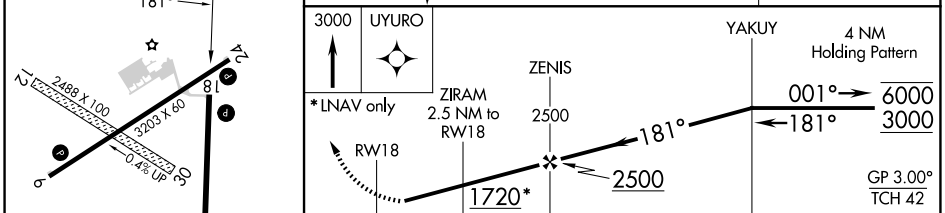

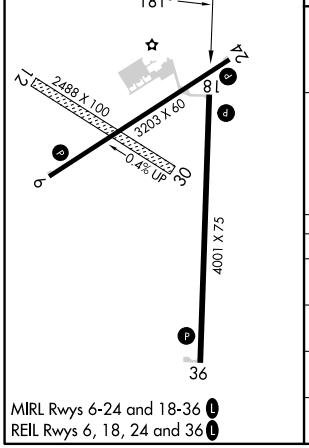

CATEGORY	A	B	C	D
LPV DA	1155-1 274 (300-1)			NA
LNAV/VNAV DA	1313-1½ 432 (500-1½)			NA
LNAV MDA	1520-1 639 (700-1)		1520-1¾ 639 (700-1¾)	NA
C CIRCLING	1520-1 633 (700-1)		1560-2 673 (700-2)	NA

MIRL Rwys 6-24 and 18-36 L
REIL Rwys 6, 18, 24 and 36 L

NC-3, 30 OCT 2025 to 27 NOV 2025
NC-3, 30 OCT 2025 to 27 NOV 2025