WAAS CH 40220 W19A	APP CRS 187°	Rwy ldg 3420 TDZE 1023 Apt Elev 1023

RNAV (GPS) RWY 19
CUBA MUNI (UBX)

RNP APCH - GPS.

Circling to Rwy 1 NA at night. Circling NA for Cat B east of Rwy 19-1. Rwy 19 helicopter visibility reduction below ¾ SM NA. Baro-VNAV NA. Use Rolla/Vichy altimeter setting; when not received, use Fort Leonard Wood altimeter setting and increase all DA 54 feet and all MDA 60 feet; increase LPV Cat A/B and LNAV/VNAV Cat A/B visibilities ¼ SM.

NA

MISSED APPROACH: Climb to 3000 direct QUMXE and hold.

VIH ASOS	KANSAS CITY CENTER	UNICOM
119.025	128.35 284.675	122.8 (CTAF) L

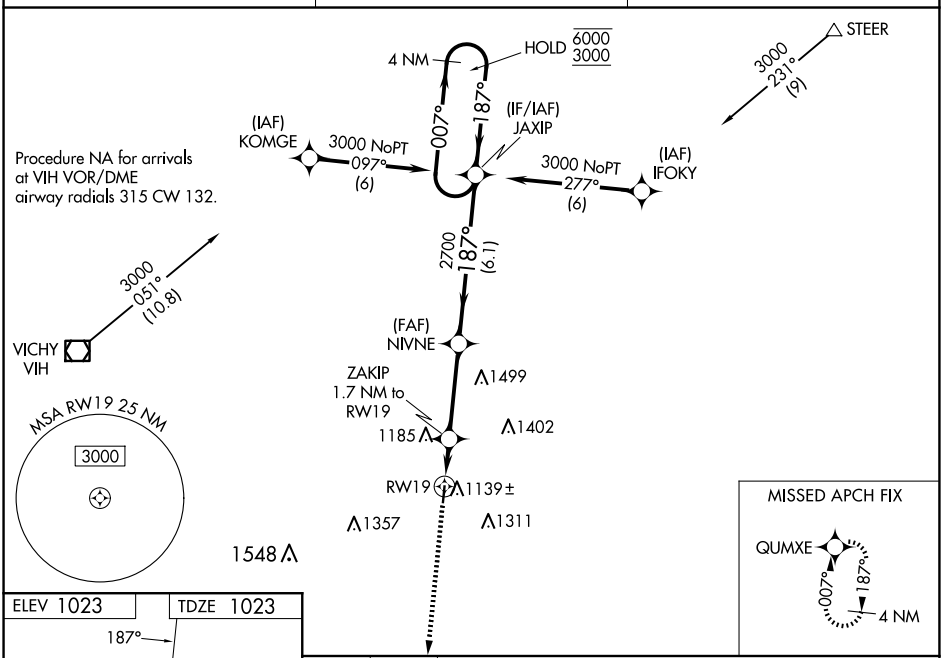

ELEV 1023 TDZE 1023

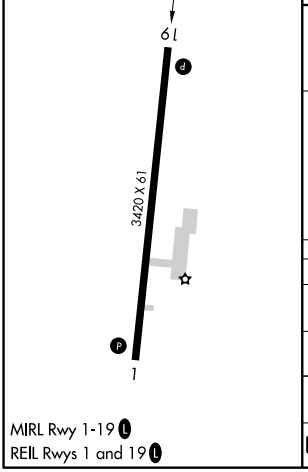

MIRL Rwy 1-19 L
REIL Rwys 1 and 19 L

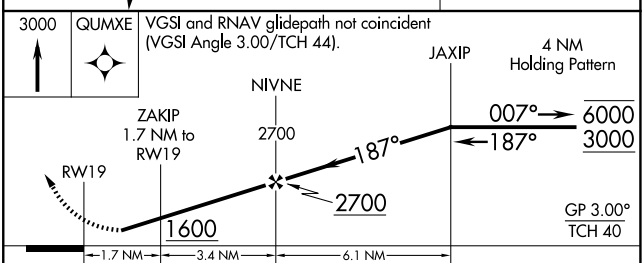

CATEGORY	A	B	C	D
LPV DA	1329-1	306 (400-1)	NA	
LNAV/VNAV DA	1357-1⅛	334 (400-1⅛)	NA	
LNAV MDA	1460-1	437 (500-1)	NA	
C CIRCLING	1560-1	537 (600-1)	NA	

NC-3, 30 OCT 2025 to 27 NOV 2025