RNAV (GPS) RWY 35
MARCO ISLAND EXEC (MKY)

WAAS CH 53316 W35A	APP CRS 351°	Rwy ldg 5000 TDZE 5 Apt Elev 5

RNP APCH-GPS.

Baro-VNAV and VDP NA when using APF altimeter setting. Rwy 35 helicopter visibility reduction below ¾ SM NA. For uncompensated Baro-VNAV systems, LNAV/VNAV NA below 2°C or above 54°C. When local altimeter setting not received, use APF altimeter setting and increase LPV DA to 312 feet; increase LNAV/VNAV DA to 420 feet, increase all MDAs 40 feet and Circling visibility Cat C ¼ SM.

MISSED APPROACH: Climb to 3000 direct AVCOF and hold, continue climb-in-hold to 3000.

AWOS-3PT	FORT MYERS APP CON ★	CLNC DEL	UNICOM
120.075	124.125 371.85	120.8	122.7 (CTAF) L

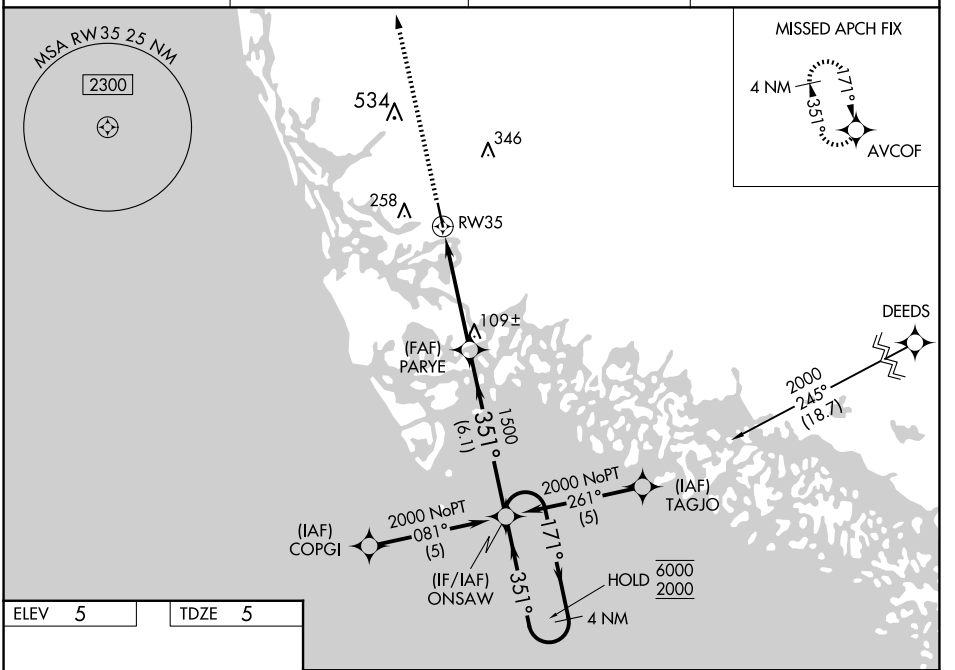

ELEV 5 | TDZE 5

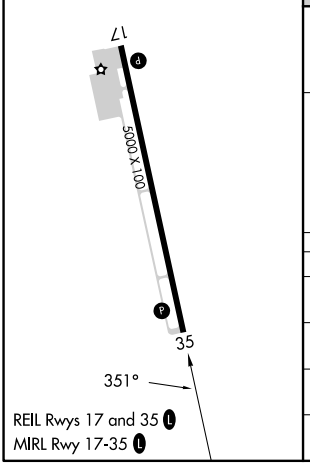

REIL Rwys 17 and 35 L
MIRL Rwy 17-35 L

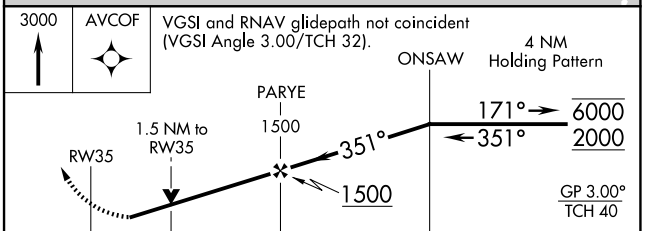

CATEGORY	A	B	C	D
LPV DA	286-1 281 (300-1)			
LNAV/VNAV DA	394-1½ 389 (400-1½)			
LNAV MDA	520-1 515 (600-1)		520-1½ 515 (600-1½)	520-1¾ 515 (600-1¾)
CIRCLING	620-1 615 (700-1)		660-1¾ 655 (700-1¾)	840-2¾ 835 (900-2¾)

SE-3, 30 OCT 2025 to 27 NOV 2025