WAAS CH 53629 W01A	APP CRS 009°	Rwy Ldg 4406 TDZE 889 Apt Elev 898

RNAV (GPS) RWY 1
WARREN COUNTY/JOHN LANE FLD (I68)

RNP APCH - GPS.

For uncompensated Baro-VNAV systems, LNAV/VNAV NA below -16°C or above 54°C. Baro-VNAV NA when using MGY altimeter setting. When local altimeter setting not received use MGY altimeter setting and increase LPV DA to 1179 feet and LNAV/VNAV DA to 1288 and all visibilities ⅛ SM. Increase all MDA 40 feet; increase LNAV Cat C/D visibility ⅛ SM and Circling Cat C visibility ¼ SM. When Circling to Rwy 19 at night, operational VGSI required, remain on or above VGSI glidepath until threshold. Rwy 1 helicopter visibility reduction below ¾ SM NA.

MISSED APPROACH: Climb to 1400 then climbing left turn to 3000 direct ELIHO and hold.

AWOS-3PT	COLUMBUS APP CON	CLNC DEL	UNICOM
120.55	118.85 269.275	119.4	123.075 (CTAF) L

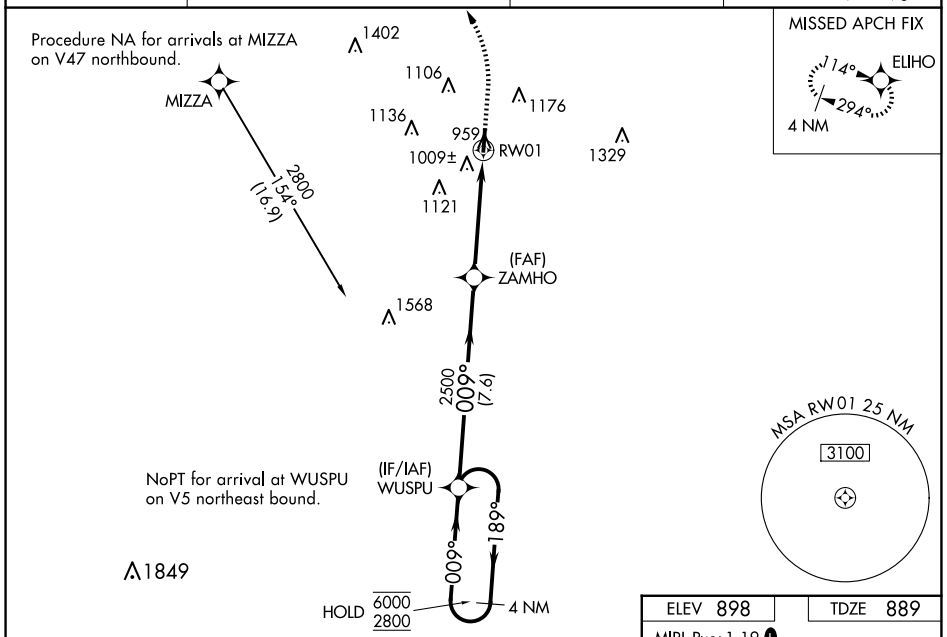

ELEV 898	TDZE 889

MIRL Rwy 1-19 L
REIL Rwys 1 and 19 L

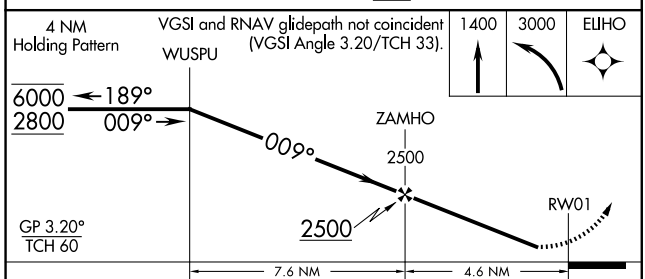

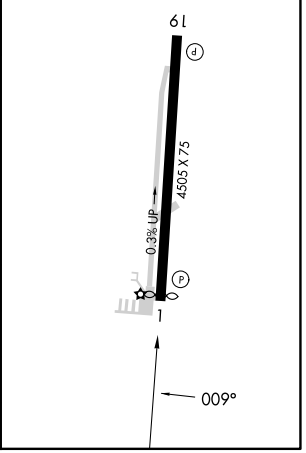

CATEGORY	A	B	C	D
LPV DA	1153-1 264 (300-1)			NA
LNAV/VNAV DA	1262-1 373 (400-1)			NA
LNAV MDA	1260-1 371 (400-1)			
C CIRCLING	1400-1 502 (600-1)	1480-1 582 (600-1)	1480-1½ 582 (600-1½)	1500-2 602 (700-2)

EC-2, 30 OCT 2025 to 27 NOV 2025