APP CRS	Rwy Ldg	5000
310°	TDZE	957
	Apt Elev	963

COPTER RNAV (GPS) X RWY 31

GRANT COUNTY (W99)

RNP APCH.

NA When local altimeter setting not received, procedure NA.

-7°C

MISSED APPROACH: Climb to 1380 then climbing right turn to 5000 direct MIPKE and on track 057° to ESL VOR/DME and hold.

AWOS-3	WASHINGTON CENTER	UNICOM
124.475	133.55 322.55	122.8 (CTAF) L

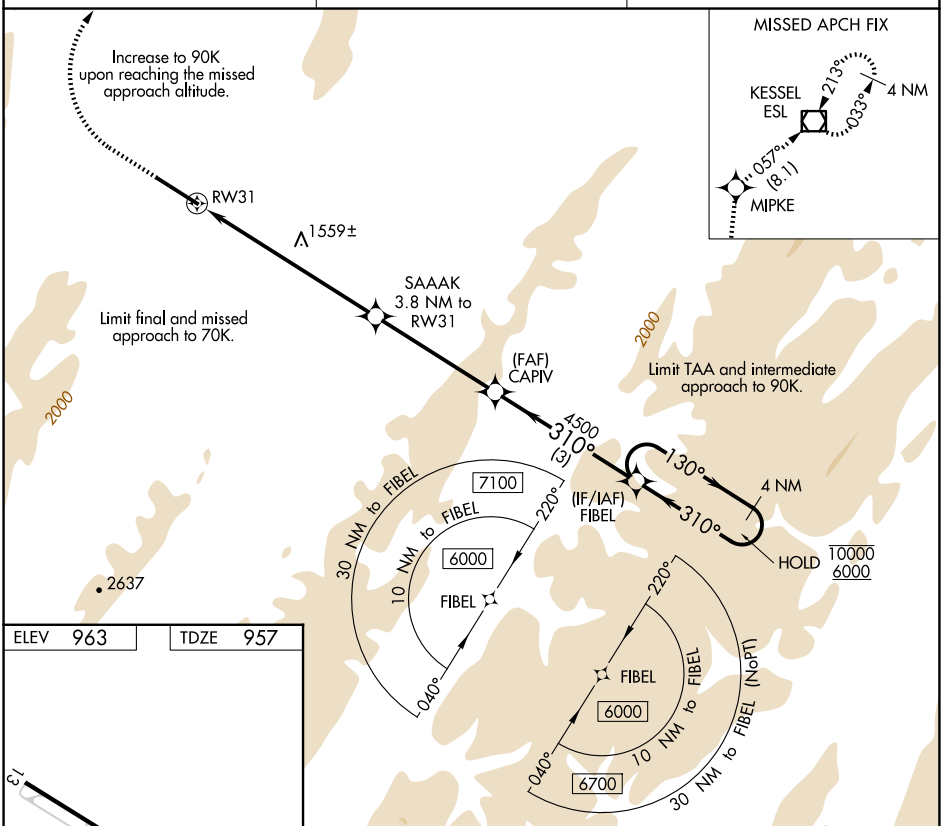

ELEV 963	TDZE 957

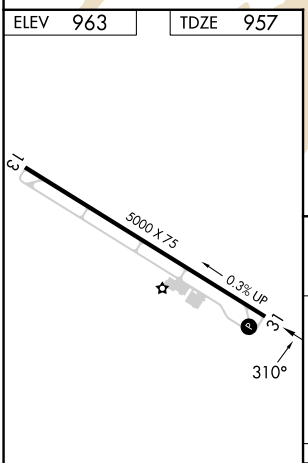

REIL Rwys 13 and 31 L

MIRL Rwy 13-31 L

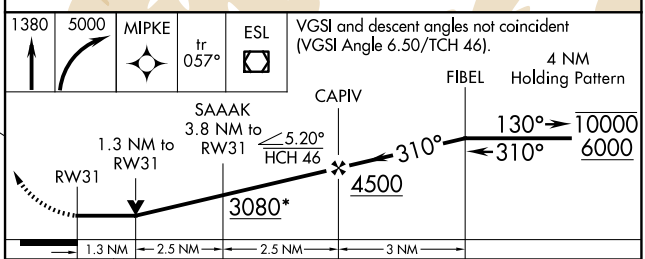

CATEGORY	COPTER
LNAV MDA	1880-¾ 923 (1000-¾)

NE-4, 30 OCT 2025 to 27 NOV 2025
NE-4, 30 OCT 2025 to 27 NOV 2025