WAAS CH 58319 W34A	APP CRS 344°	Rwy ldg 6000 TDZE 100 Apt Elev 100

RNAV (GPS) RWY 34

YOLO COUNTY (DWA)

RNP APCH.

When local altimeter setting not received, use Travis AFB altimeter setting and increase all DA 50 feet and all MDA 60 feet, and increase LPV visibility all Cats ⅛ mile, LNAV/VNAV visibility all Cats ¼ mile, and LNAV Cat C and D visibility ¼ mile. For uncompensated Baro-VNAV systems, LNAV/VNAV NA below -15°C (5°F) or above 42°C (107°F). Baro-VNAV NA when using Travis AFB altimeter setting.

NA

MISSED APPROACH: Climb to 3000 direct GHEER and hold.

AWOS-3P	TRAVIS APP CON	UNICOM
125.775	126.6 281.45	123.0 (CTAF) L

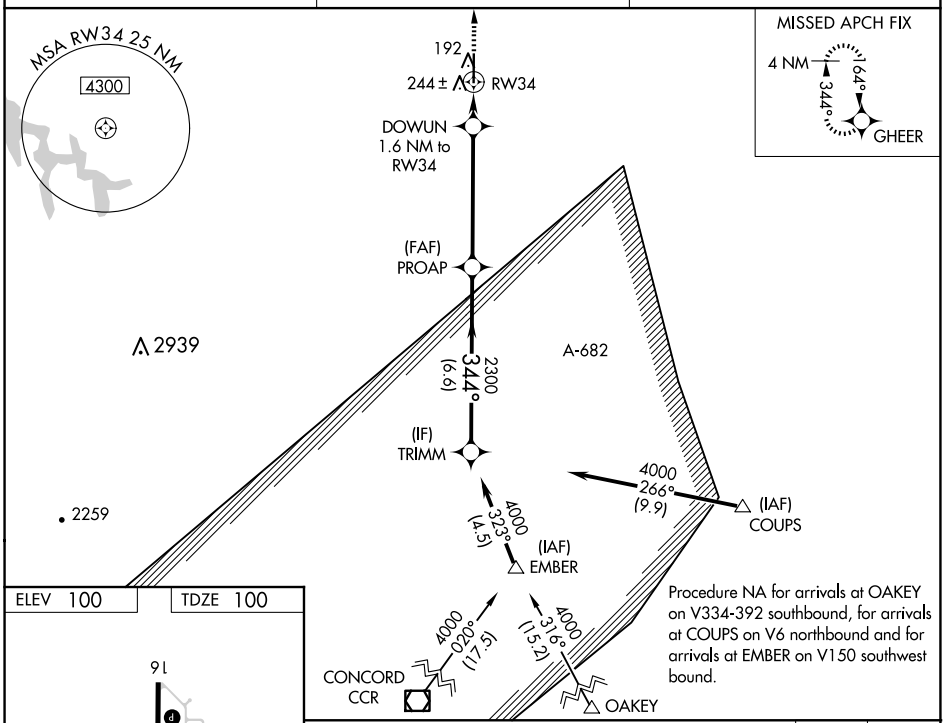

Procedure NA for arrivals at OAKEY on V334-392 southbound, for arrivals at COUPS on V6 northbound and for arrivals at EMBER on V150 southwest bound.

ELEV 100	TDZE 100

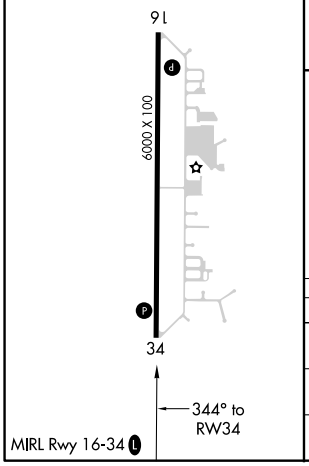

VGSI and RNAV glidepath not coincident (VGSI Angle 3.00/TCH 40).

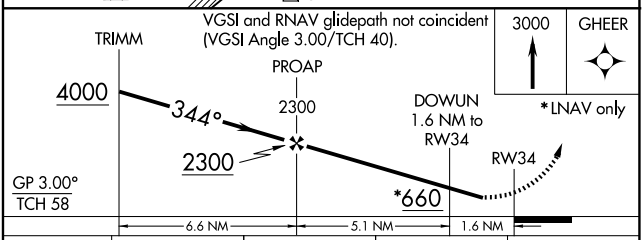

CATEGORY	A	B	C	D
LPV DA	415-1 315 (400-1)			
LNAV/VNAV DA	425-1 325 (400-1)			
LNAV MDA	500-1 400 (400-1)		500-1⅛ 400 (400-1⅛)	

SW-2, 30 OCT 2025 to 27 NOV 2025
SW-2, 30 OCT 2025 to 27 NOV 2025