VORTAC BLD	APP CRS	Rwy ldg	N/A
116.7	247°	TDZE	N/A
Chan 114		Apt Elev	2491

VOR-C
HENDERSON EXEC (HND)

Circling to Rwy 35L NA at night.
When local altimeter setting not received, use Harry Reid Intl altimeter setting and increase all MDAs 60 feet.

MISSED APPROACH: Climb to 7000 on BLD VORTAC R-247 to GABIL INT/BLD 15.5 DME and right turn direct BLD VORTAC and hold.

ATIS	LAS VEGAS APP CON	HENDERSON TOWER*	GND CON	CLNC DEL	CLNC DEL	UNICOM
120.775	125.475 307.25	125.1 (CTAF) L	127.8	118.425	125.475 (when twr closed)	122.95

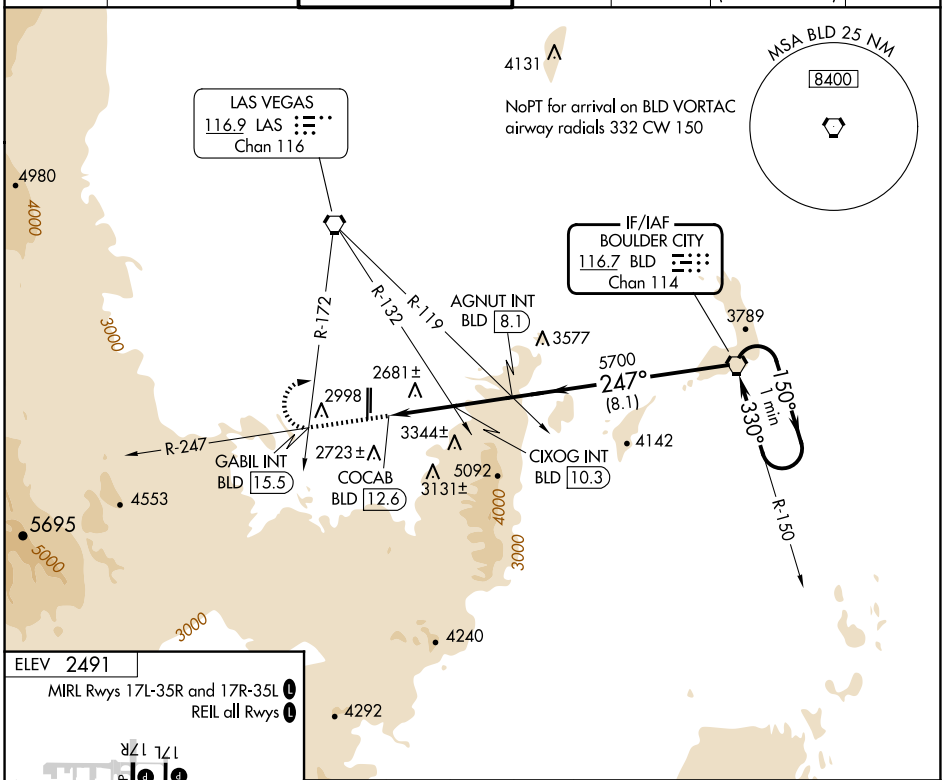

ELEV 2491

MIRL Rwys 17L-35R and 17R-35L L
REIL all Rwys L

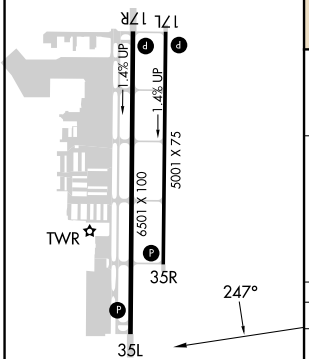

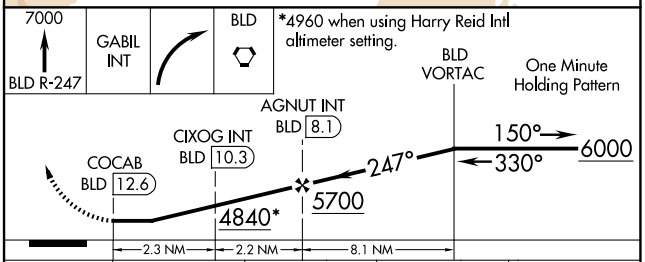

CATEGORY	A	B	C	D
CIRCLING	4840-1¼ 2349 (2400-1¼)	4840-1½ 2349 (2400-1½)	4840-3 2349 (2400-3)	NA
CIXOG FIX MINIMUMS (DUAL VOR RECEIVERS OR DME REQUIRED)				
CIRCLING	3700-1¼ 1209 (1300-1¼)	3700-1½ 1209 (1300-1½)	3700-3 1209 (1300-3)	NA

FAF to MAP 4.5 NM

Knots	60	90	120	150	180
Min:Sec	4:30	3:00	2:15	1:48	1:30

SW-4, 30 OCT 2025 to 27 NOV 2025

SW-4, 30 OCT 2025 to 27 NOV 2025