WAAS CH 72647 W35A	APP CRS 353°	Rwy Ldg 4001 TDZE 1547 Apt Elev 1551

RNAV (GPS) RWY 35
WATONGA RGNL (JWG)

RNP APCH - GPS.

For uncompensated Baro-VNAV systems, LNAV/VNAV NA below -18°C or above 54°C. Baro-VNAV and VDP NA when using CLK altimeter setting. Rwy 35 helicopter visibility reduction below ¾ SM NA. When local altimeter setting not received, use CLK altimeter setting and increase LPV DA to 1903 feet and all visibilities ⅛ SM. Increase LNAV/VNAV DA to 2186 feet and all visibilities ⅛ SM. Increase all MDAs 100 feet and LNAV visibility Cat C ¼ SM, and Circling visibility Cat C ⅜ SM.

MISSED APPROACH: Climb to 4000 direct ASEHU and hold.

AWOS-3	VANCE APP CON ★	UNICOM
134.175	126.75 346.325	122.8 (CTAF) L

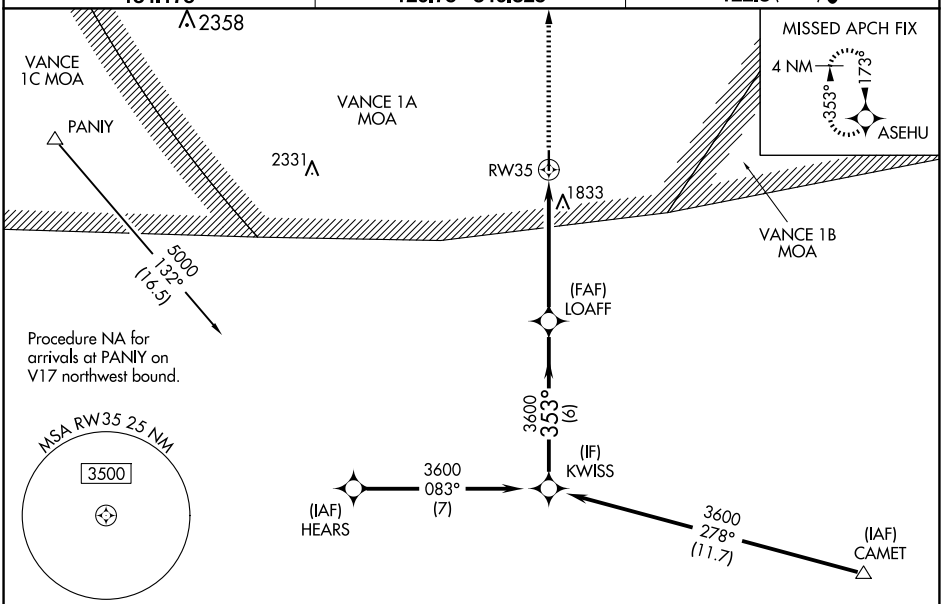

ELEV 1551 TDZE 1547

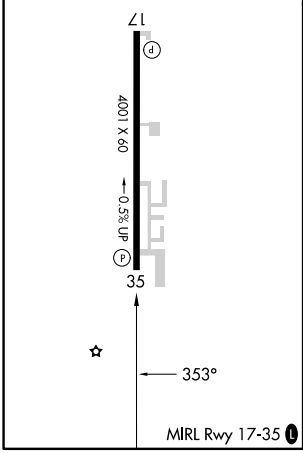

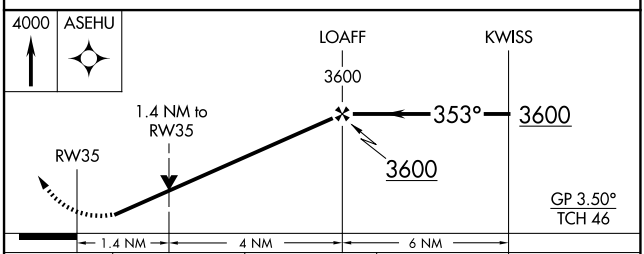

CATEGORY	A	B	C	D
LPV DA	1817-⅞ 270 (300-⅞)			NA
LNAV/VNAV DA	2100-1⅝ 553 (600-1⅝)			NA
LNAV MDA	2100-1 553 (600-1)		2100-1⅝ 553 (600-1⅝)	NA
CIRCLING	2100-1 549 (600-1)	2140-1 589 (600-1)	2140-1⅝ 589 (600-1⅝)	NA

SC-1, 30 OCT 2025 to 27 NOV 2025